I - 15


2005 AADT
Data not available
15
1
Port of Entry
Washington County

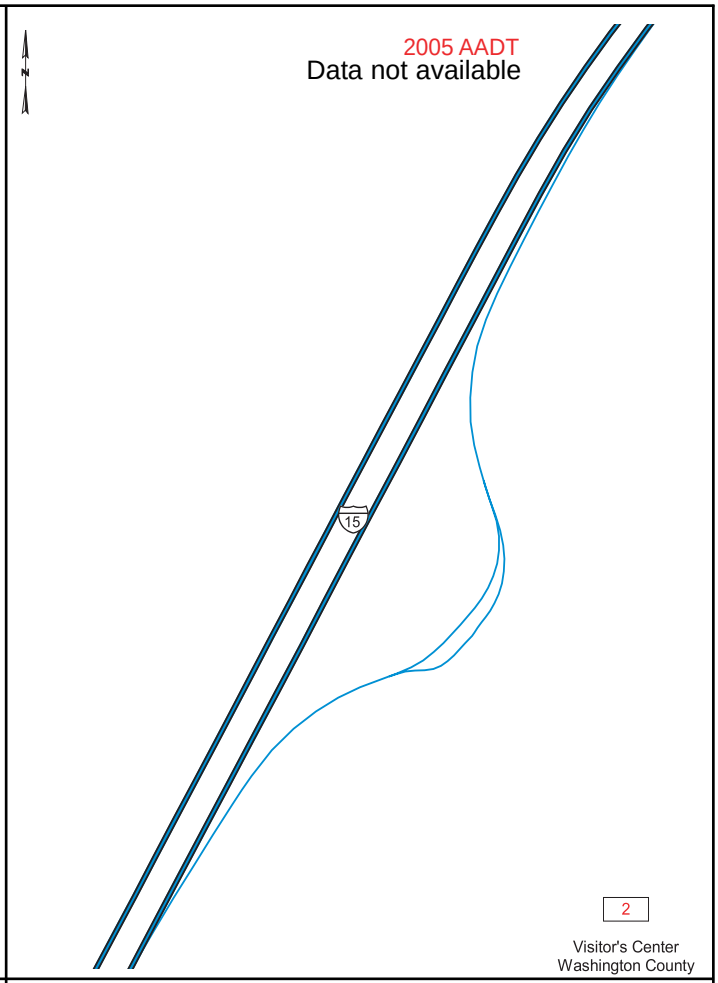
2005 AADT
Data not available
15
2
Visitor's Center
Washington County

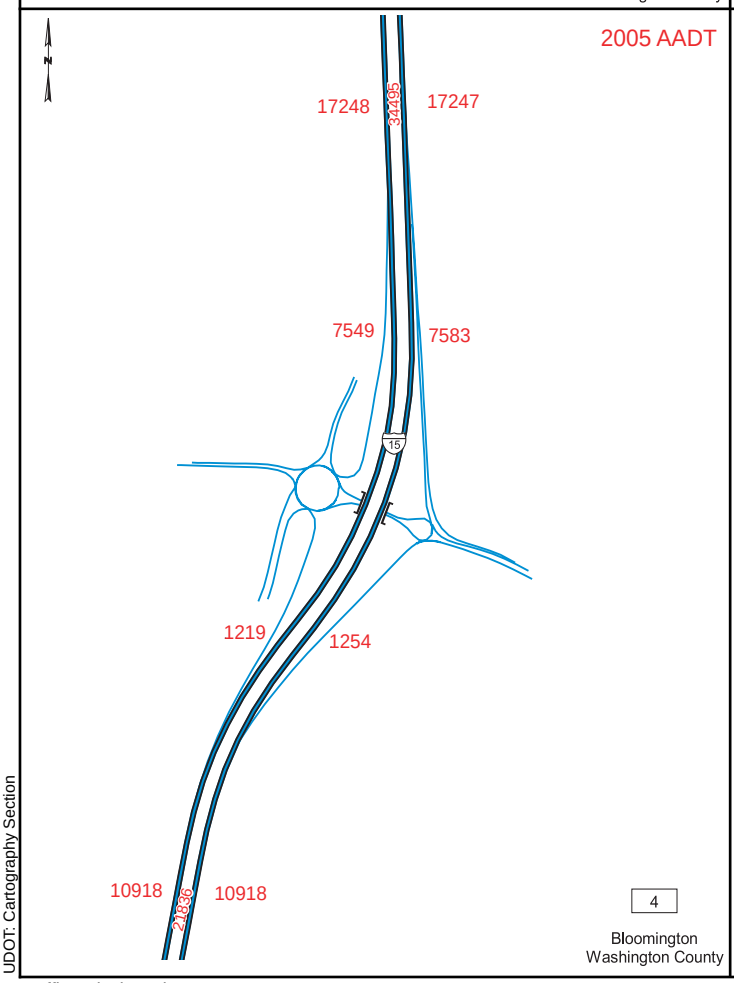
2005 AADT
17248
34495
17247
7549
7583
15
1219
1254
10918
23836
10918
4
Bloomington
Washington County

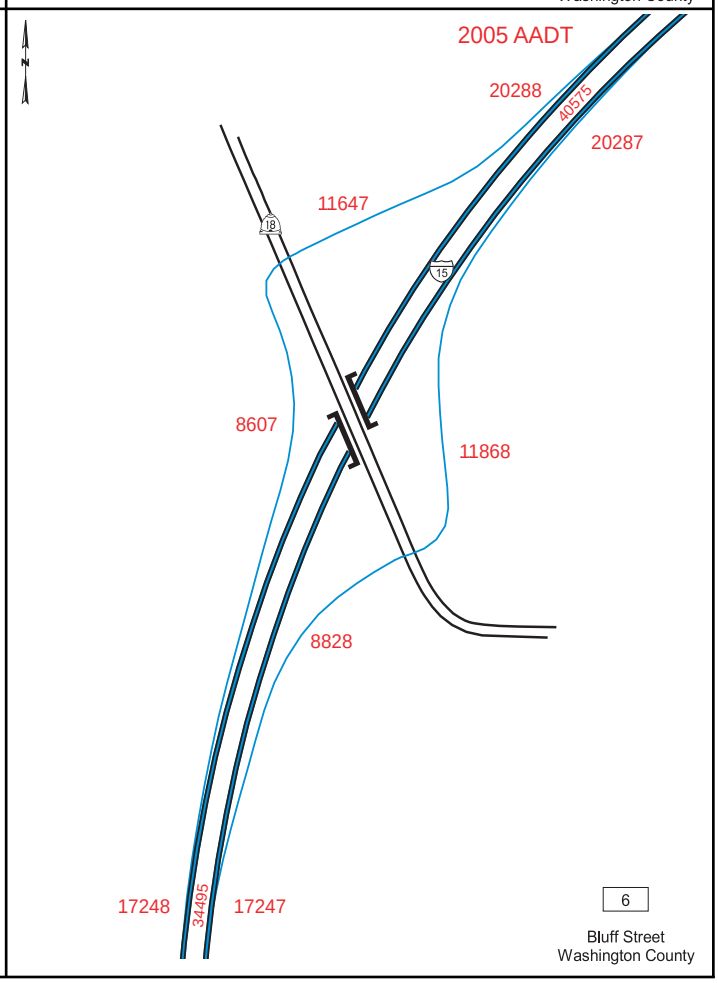
2005 AADT
20288
40575
20287
11647
18
15
8607
11868
8828
17248
34495
17247
6
Bluff Street
Washington County

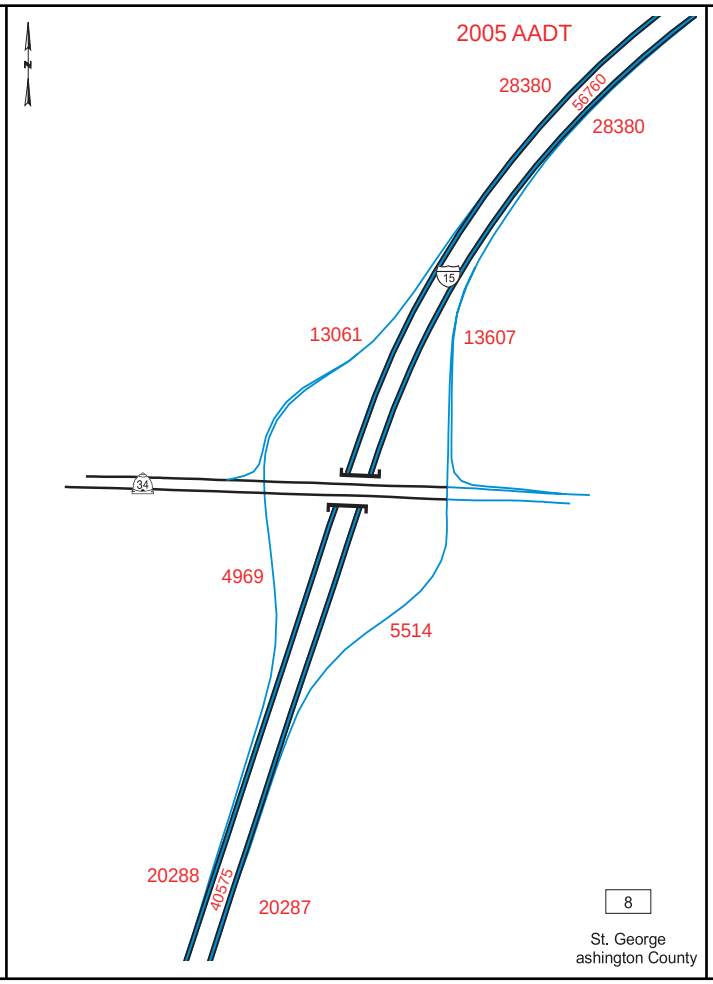
2005 AADT
28380
56760
28380
15
13061
13607
34
4969
5514
20288
40575
20287
8
St. George
ashington County

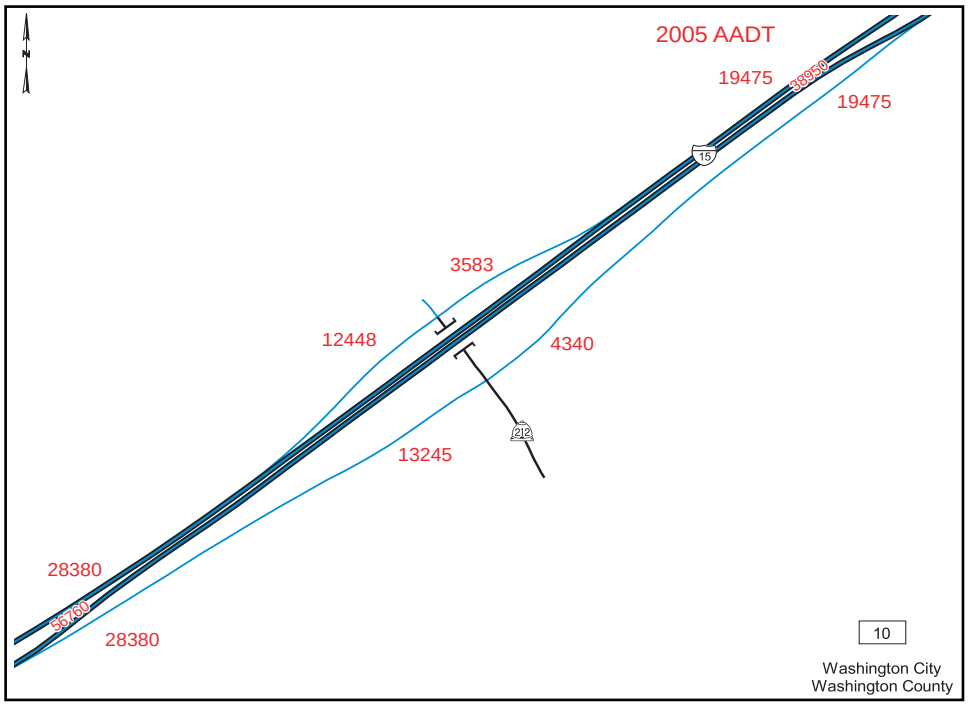
2005 AADT
19475
38950
19475
15
3583
12448
4340
212
13245
28380
56760
28380
10
Washington City
Washington County

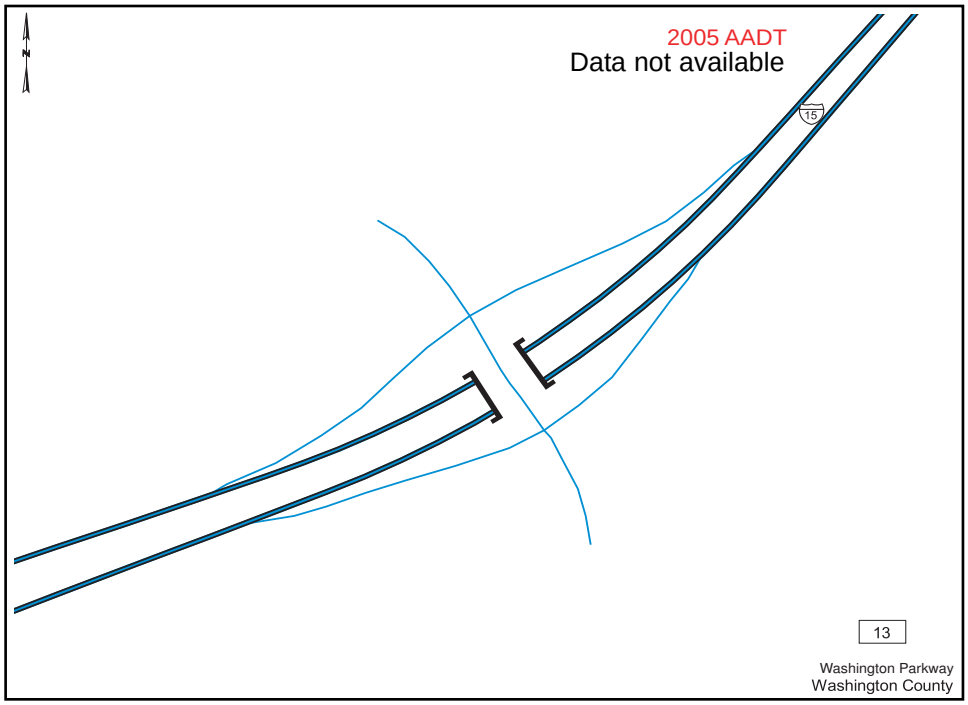

UDOT: Cartography Section

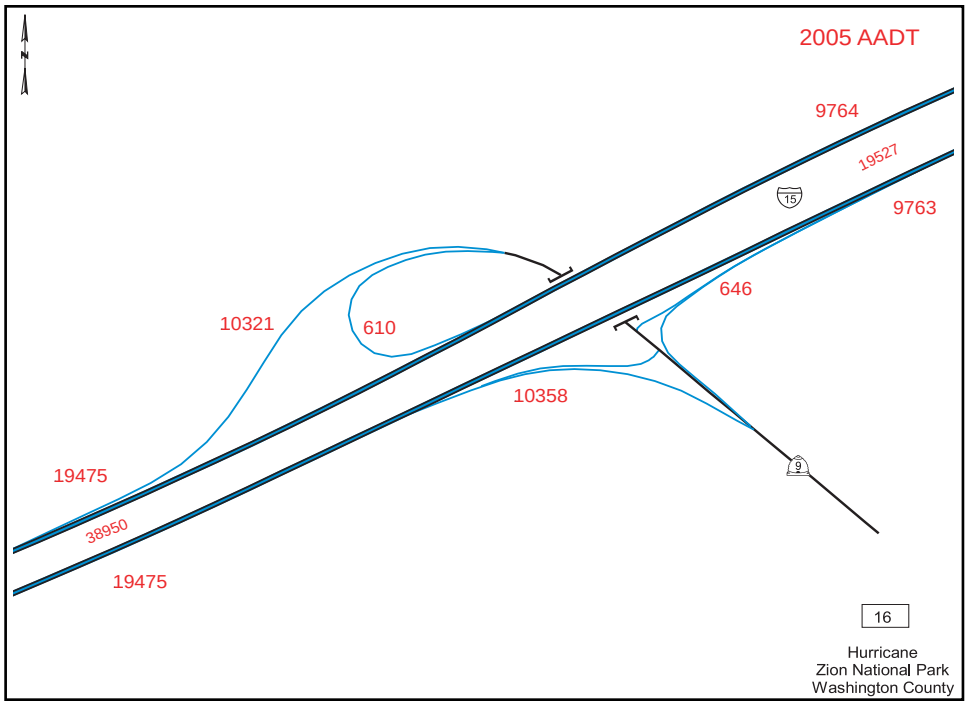
2005 AADT
9764
19527
9763
15
646
10321
610
10358
9
19475
38950
19475
16
Hurricane
Zion National Park
Washington County

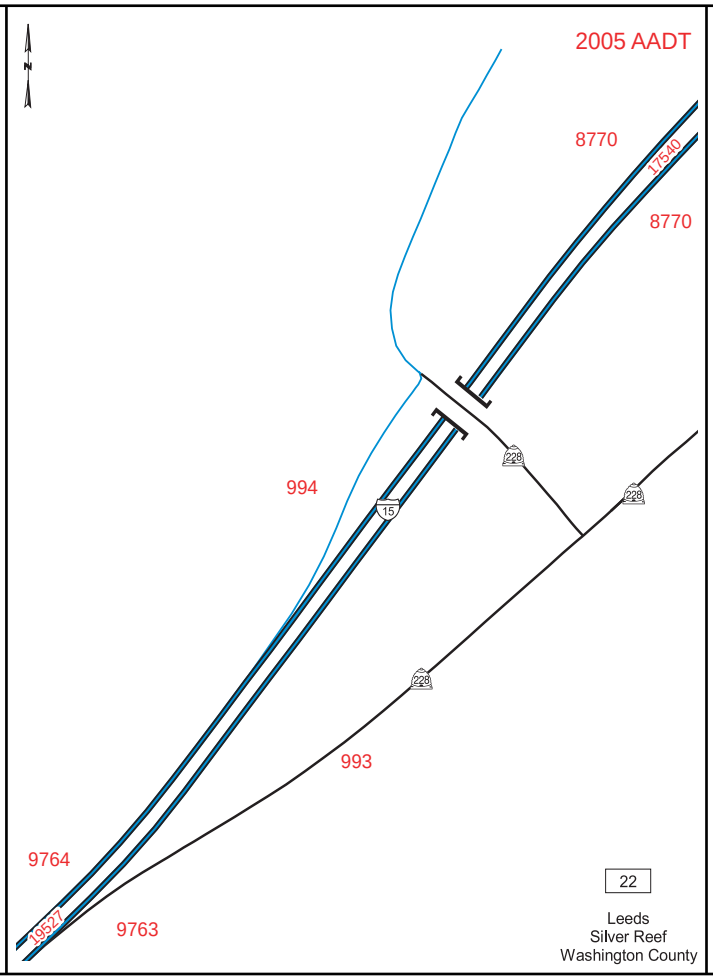
2005 AADT
8770
17540
8770
228
994
15
228
228
993
9764
19527
9763
22
Leeds
Silver Reef
Washington County


2005 AADT
9408
18815
9407
638
637
15
8770
17540
8770
228
23
Leeds / Silver Reef
Washington County

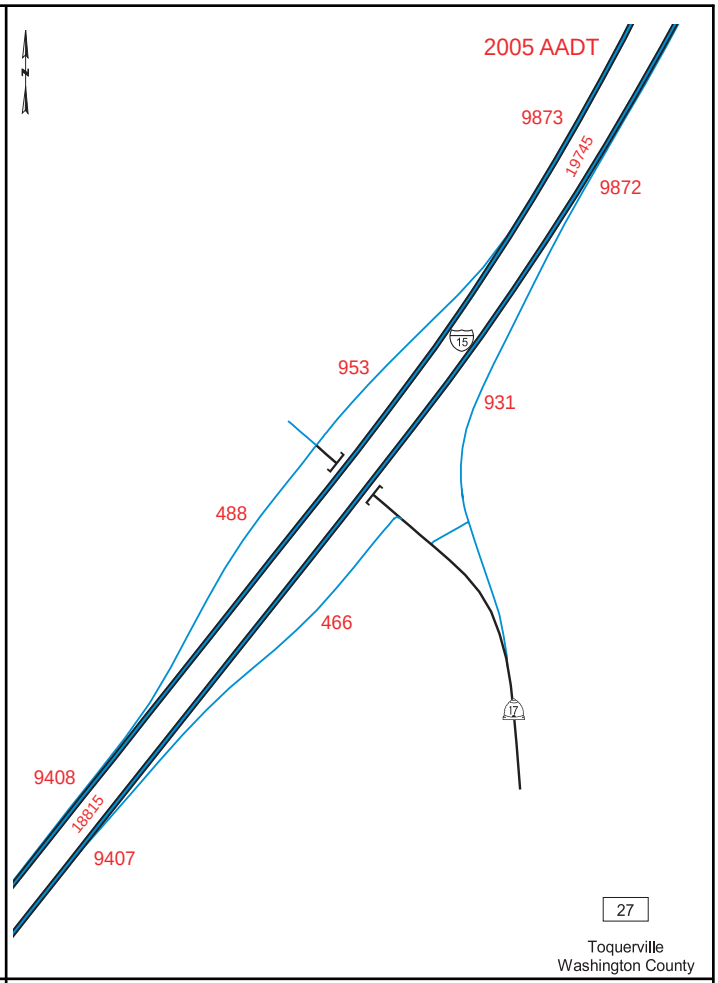
2005 AADT
9873
19745
9872
15
953
931
488
466
17
9408
18815
9407
27
Toquerville
Washington County

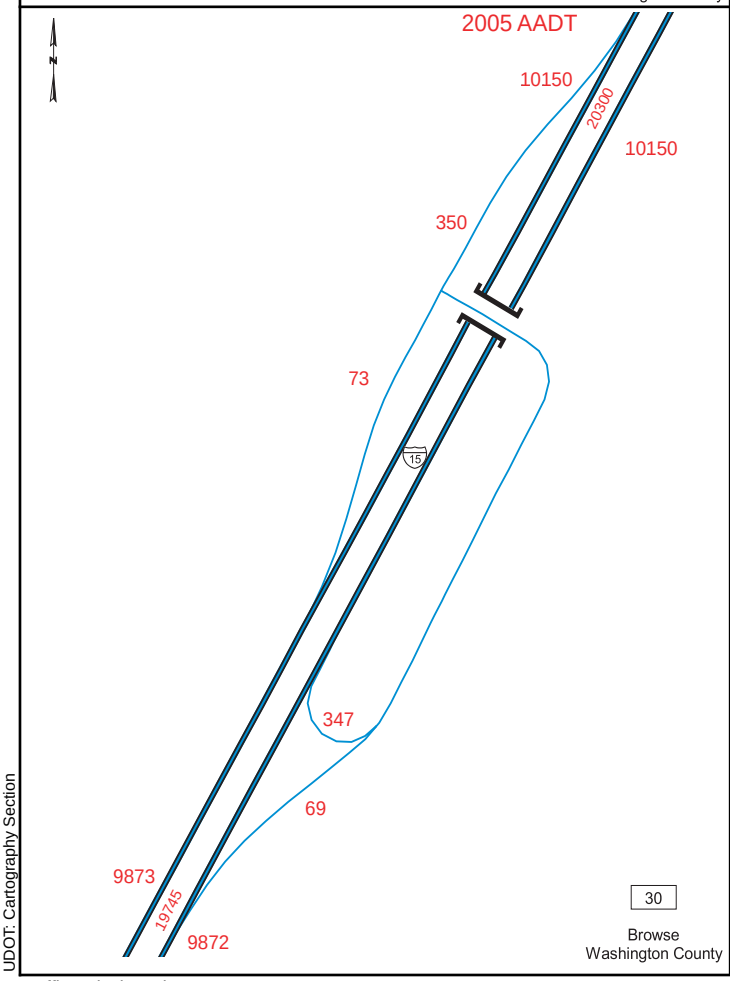
2005 AADT
10150
20300
10150
350
73
15
347
69
9873
19745
9872
30
Browse
Washington County

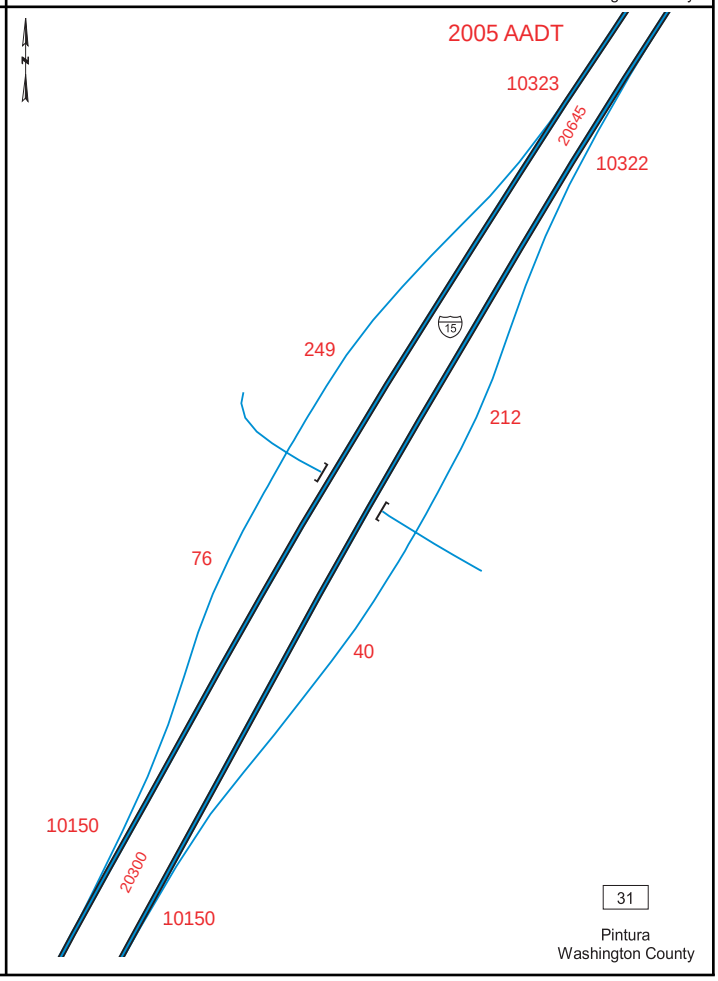
2005 AADT
10323
20645
10322
15
249
212
76
40
10150
20300
10150
31
Pintura
Washington County

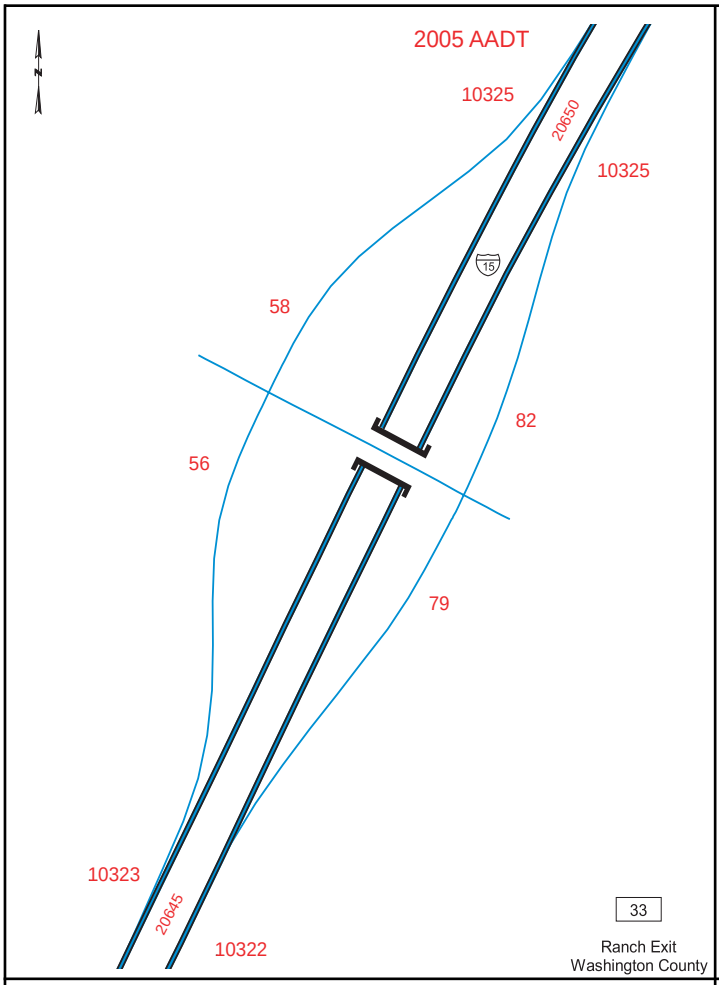
2005 AADT
10325
20650
10325
15
58
82
56
79
10323
20645
10322
33
Ranch Exit
Washington County

2005 AADT
9780
19560
9780
15
78
90
623
635
10325
20650
10325
36
Ranch Exit
Washington County


2005 AADT
9983
19965
9982
15
304
326
101
124
9780
19560
9780
40
Kolob Canyons
Washington County

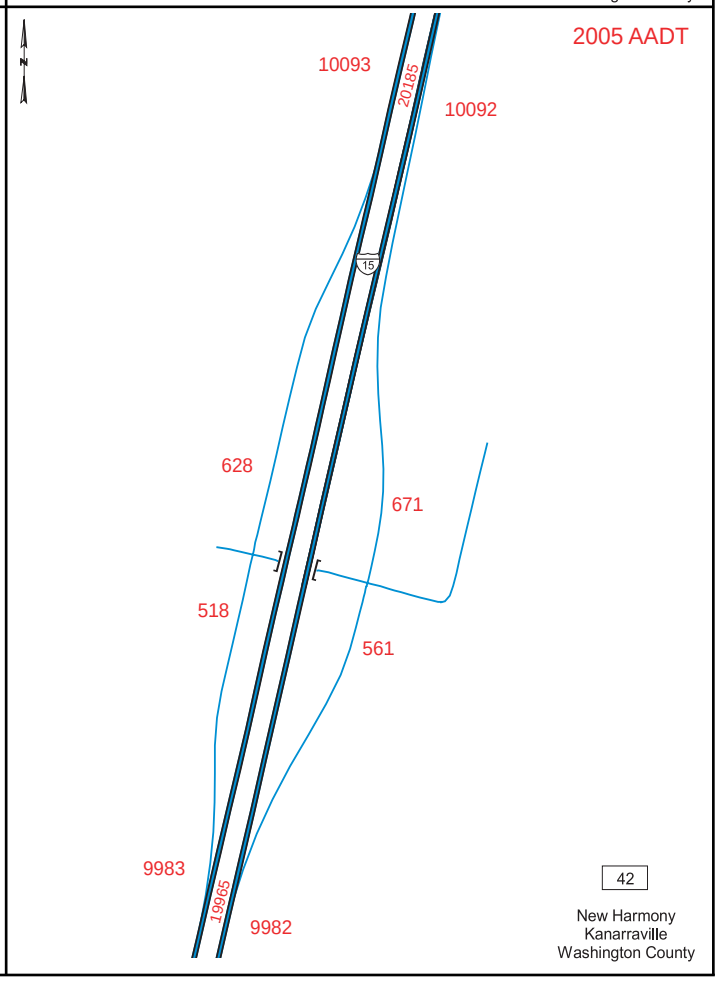
2005 AADT
10093
20185
10092
15
628
671
518
561
9983
19965
9982
42
New Harmony
Kanarraville
Washington County

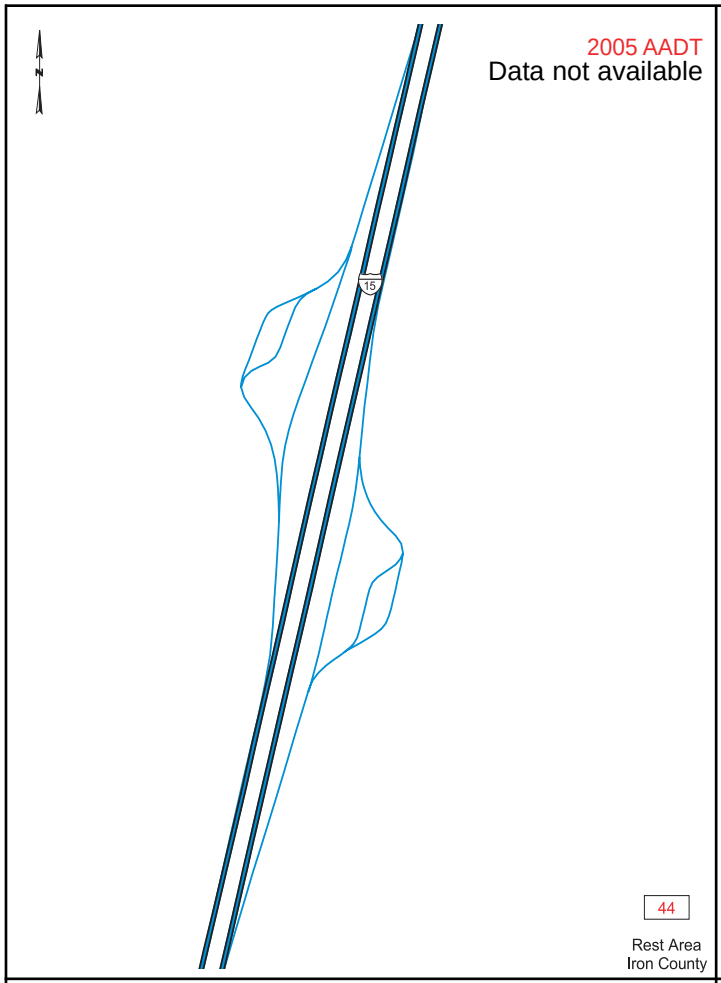
2005 AADT
Data not available
15
44
Rest Area
Iron County

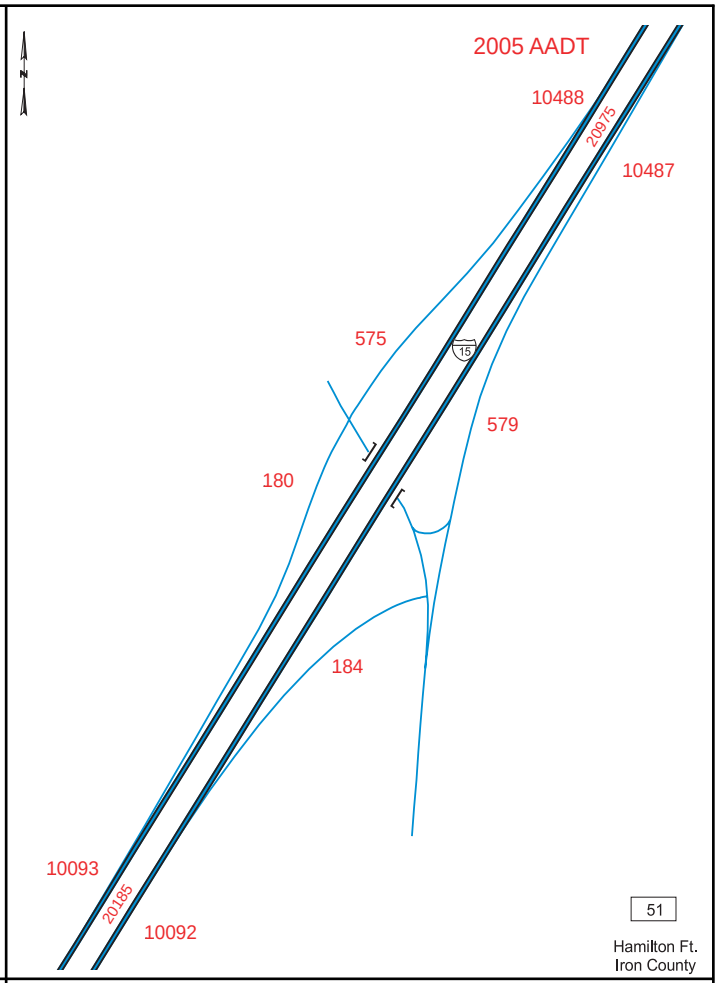
2005 AADT
10488
20975
10487
575
15
579
180
184
10093
20185
10092
51
Hamilton Ft.
Iron County

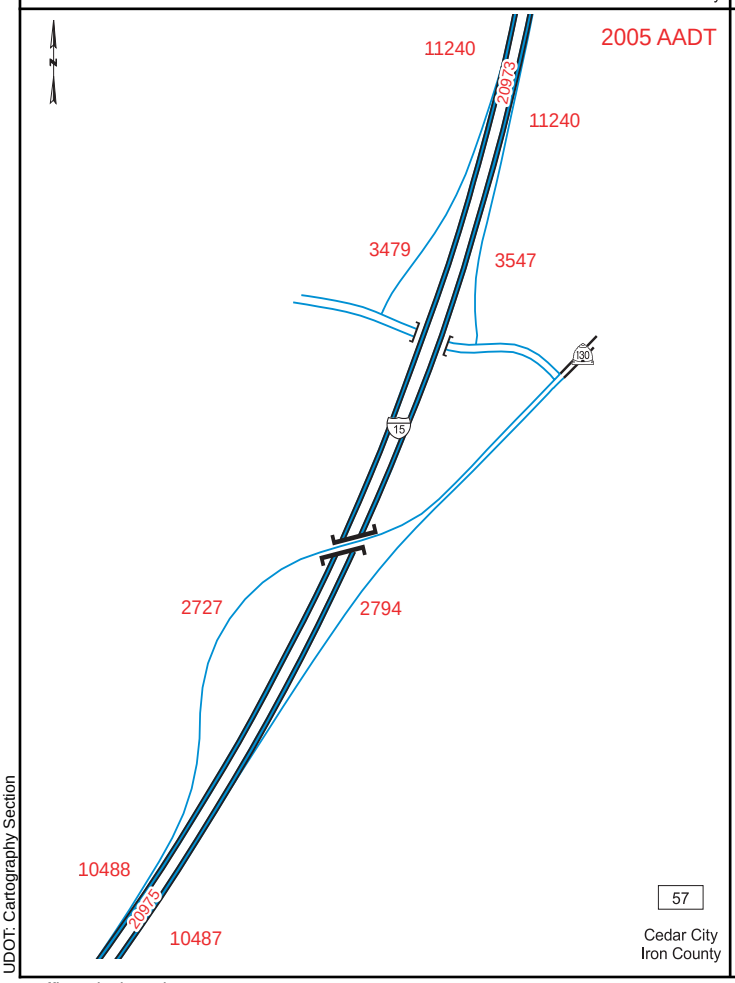
2005 AADT
11240
20973
11240
3479
3547
130
15
2727
2794
10488
20975
10487
57
Cedar City
Iron County

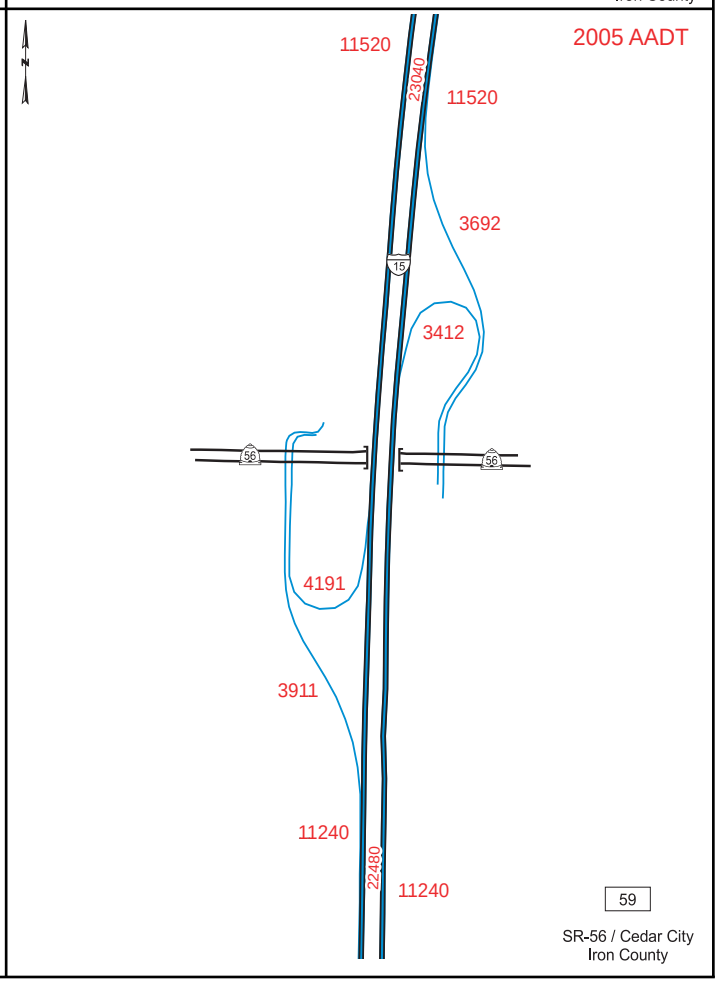
2005 AADT
11520
23040
11520
3692
15
3412
56
56
4191
3911
11240
22480
11240
59
SR-56 / Cedar City
Iron County

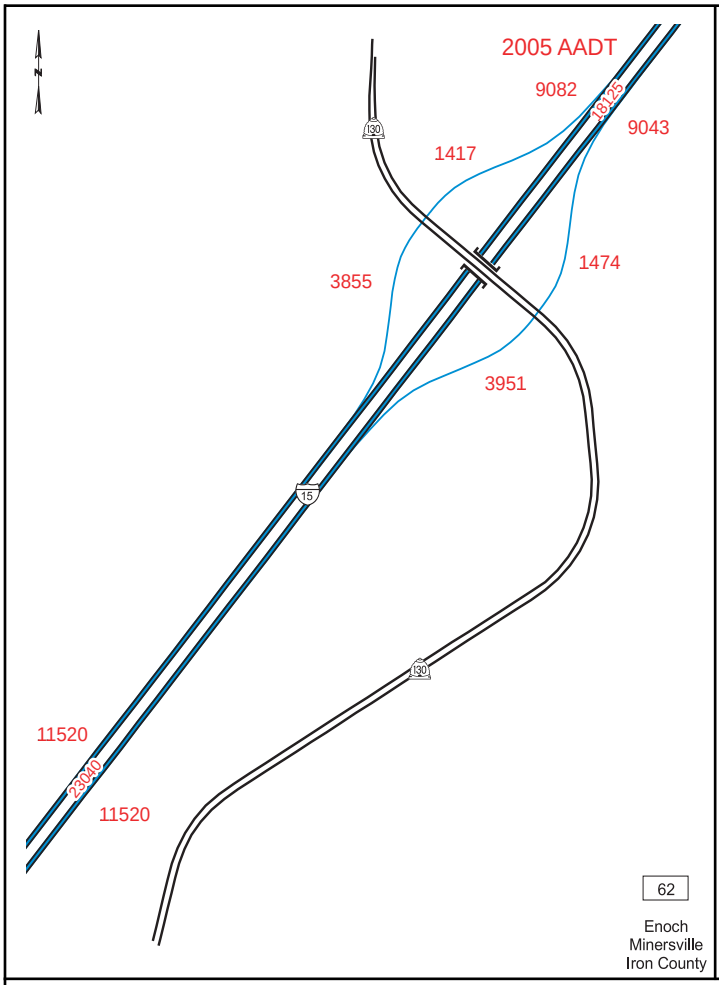
2005 AADT
9082
18125
9043
1417
1474
3855
3951
11520
23040
11520
130
15
62
Enoch
Minersville
Iron County

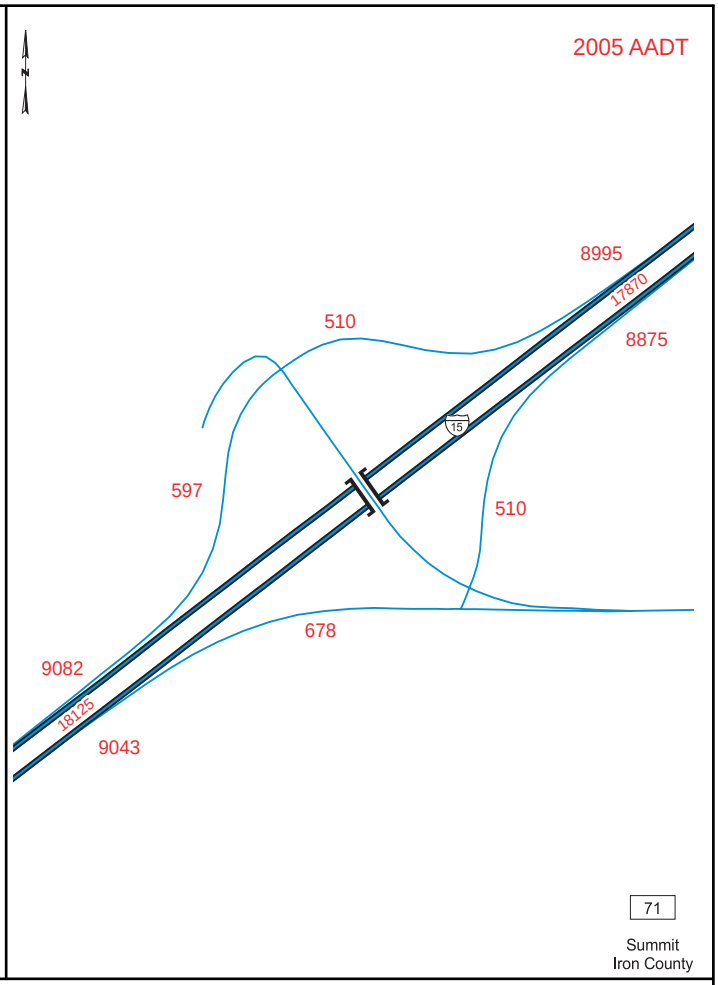
2005 AADT
8995
17870
8875
510
597
510
678
9082
18125
9043
15
71
Summit
Iron County

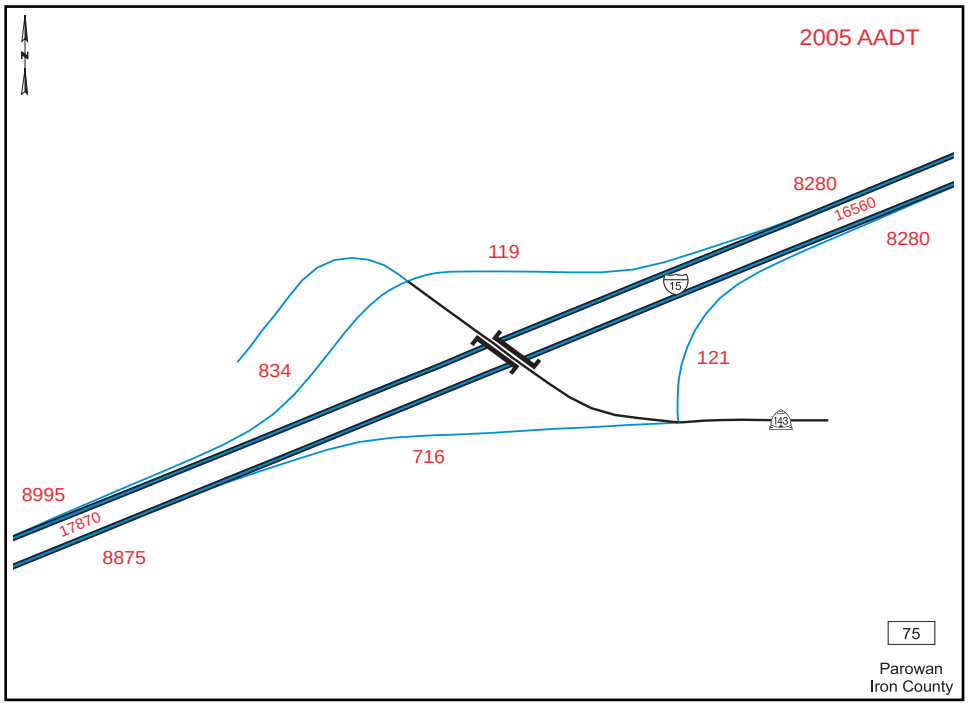
2005 AADT
8280
16560
8280
119
121
834
716
8995
17870
8875
15
143
75
Parowan
Iron County

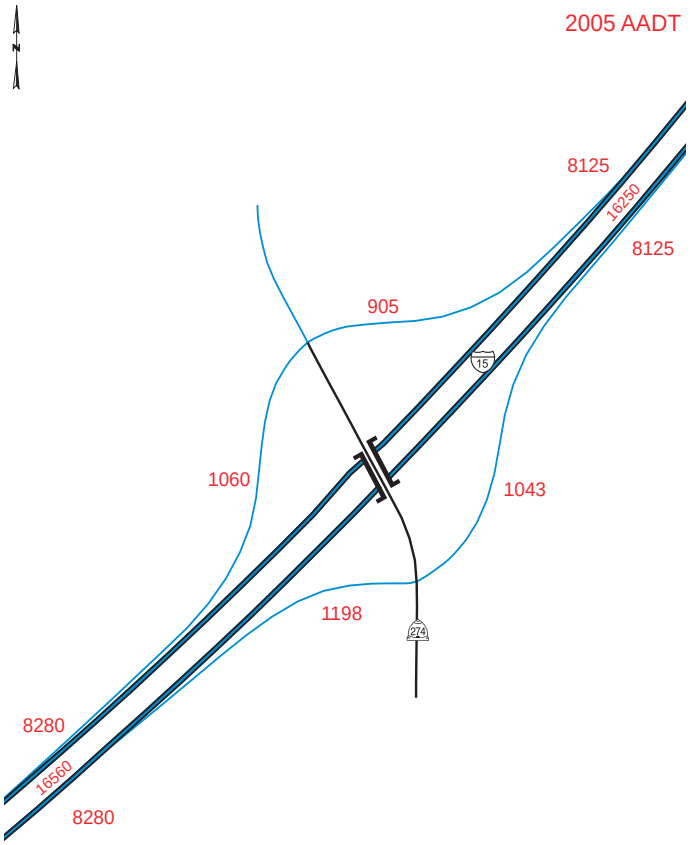

78

Parowan / Paragonah
Iron County

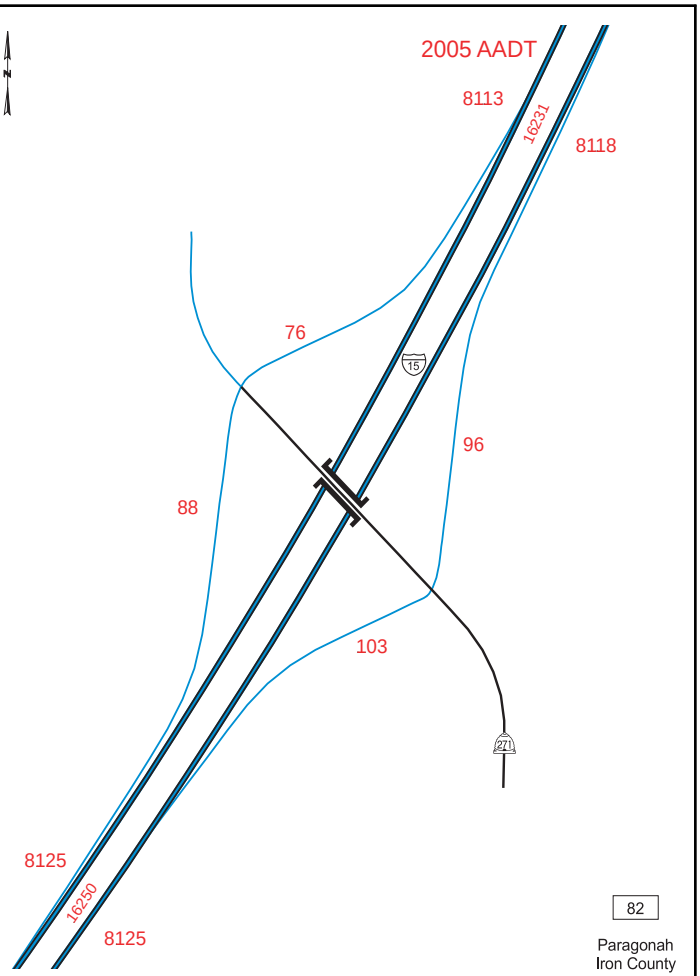

82

Paragonah
Iron County



88

Rest Area
Iron County

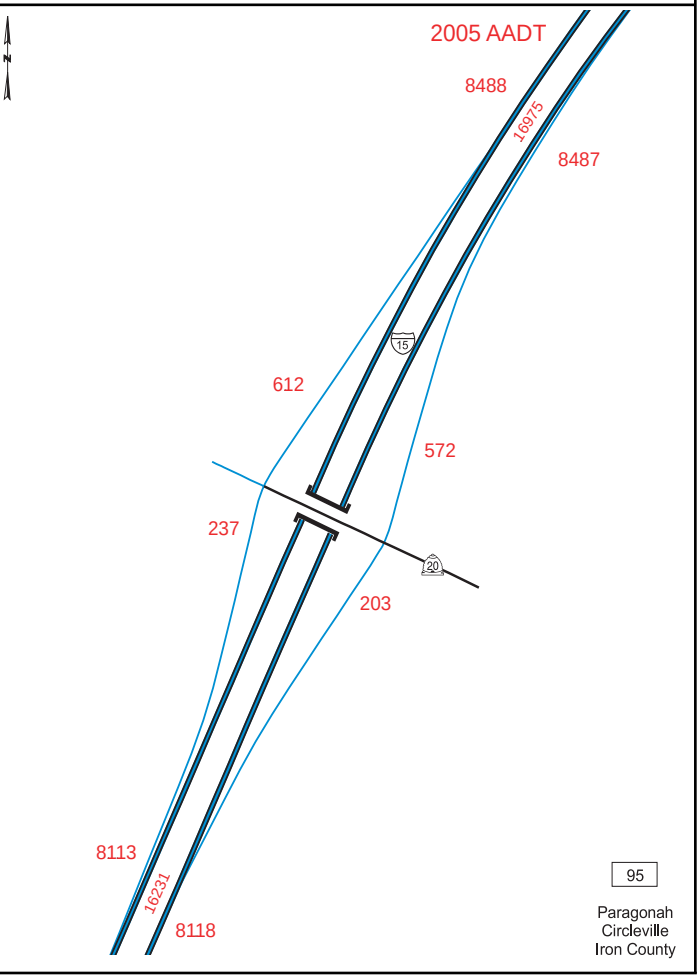

95

Paragonah
Circleville
Iron County

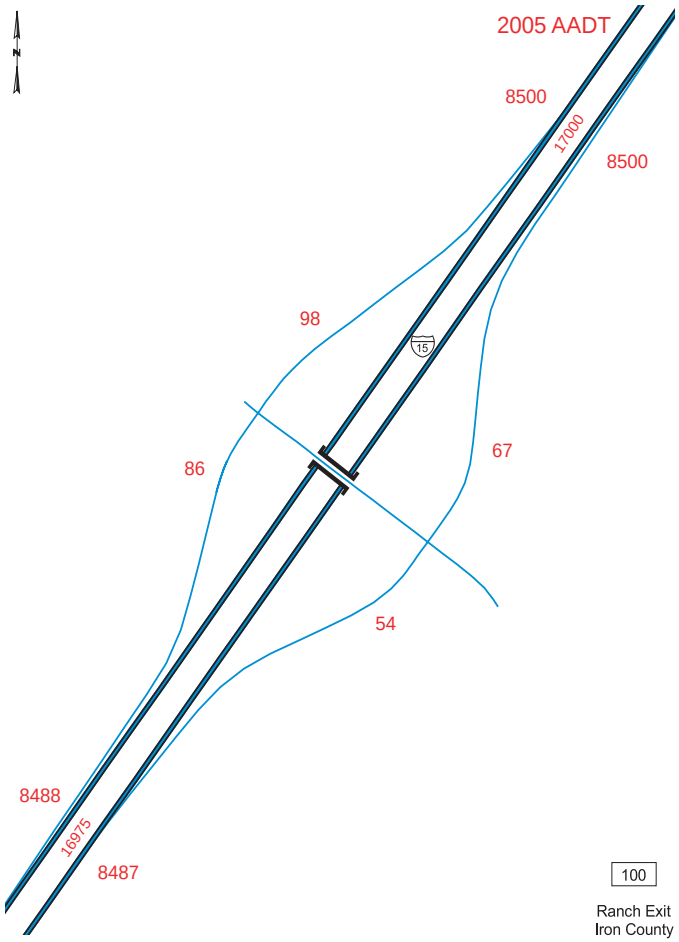
2005 AADT
8500
17000
8500
98
15
86
67
54
8488
16975
8487
100
Ranch Exit
Iron County

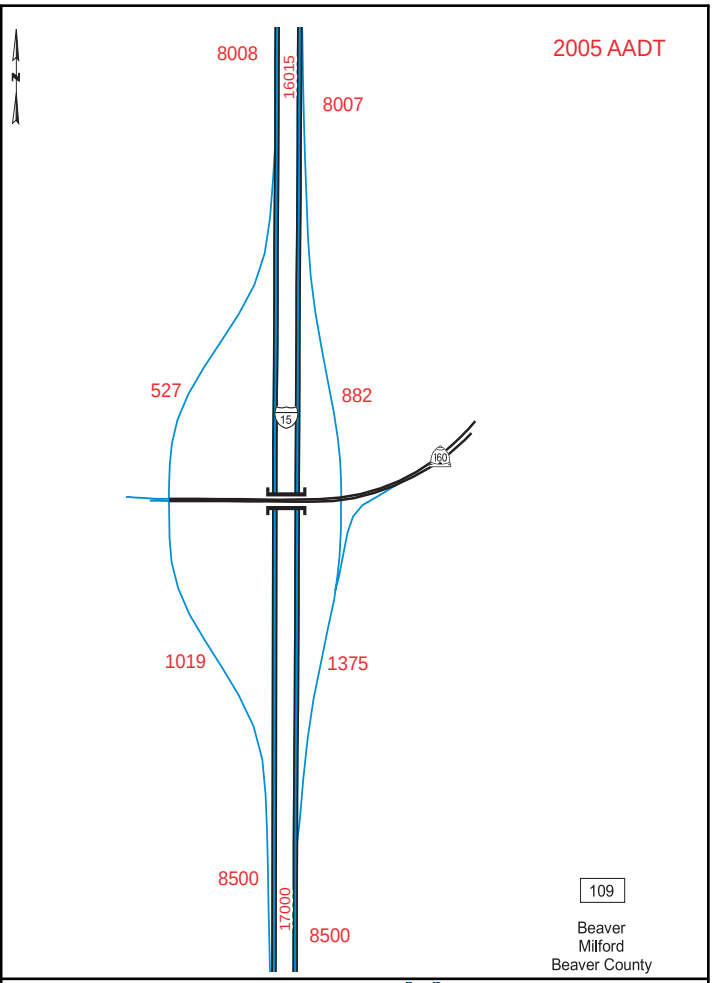
2005 AADT
8008
16015
8007
527
882
15
160
1019
1375
8500
17000
8500
109
Beaver
Milford
Beaver County

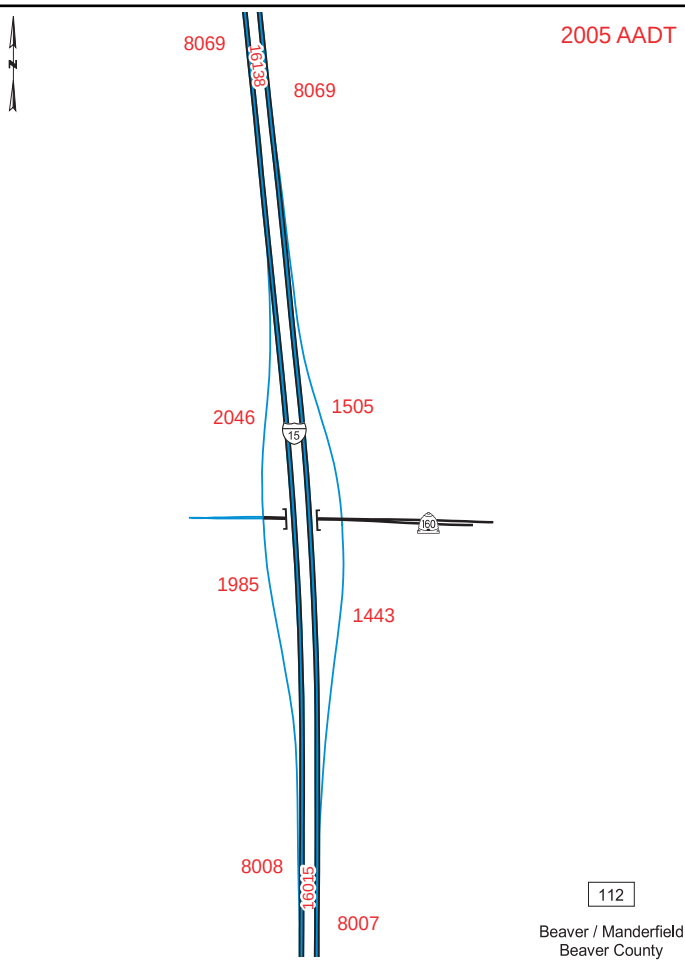
2005 AADT
8069
16138
8069
2046
1505
15
160
1985
1443
8008
16015
8007
112
Beaver / Manderfield
Beaver County

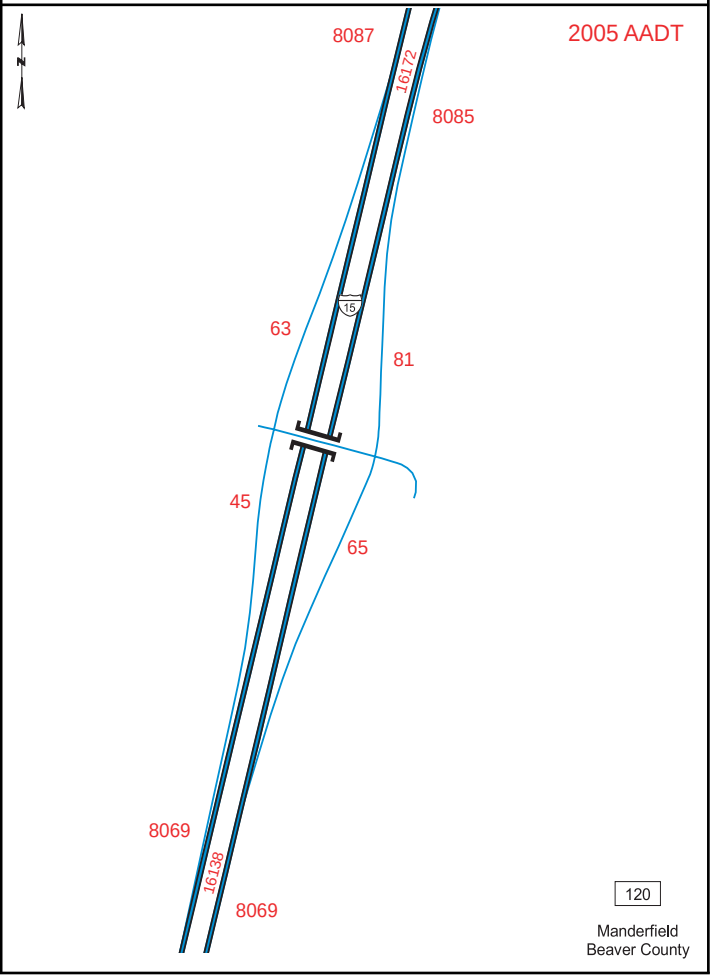
2005 AADT
8087
16172
8085
15
63
81
45
65
8069
16138
8069
120
Manderfield
Beaver County

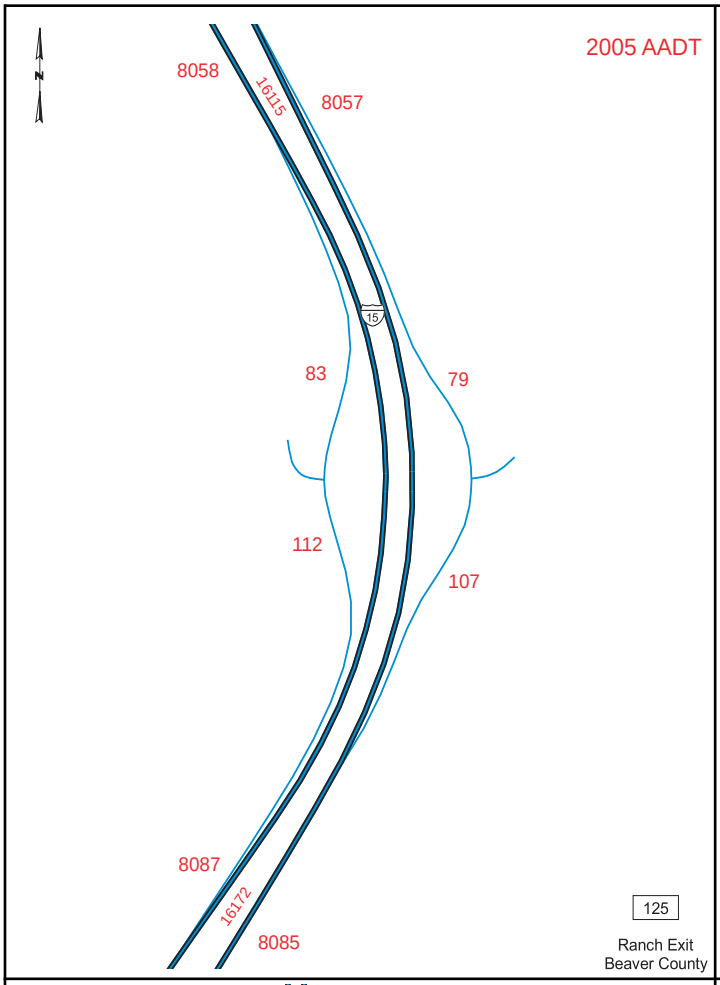
2005 AADT
8058
16115
8057
15
83
79
112
107
8087
16172
8085
125
Ranch Exit
Beaver County

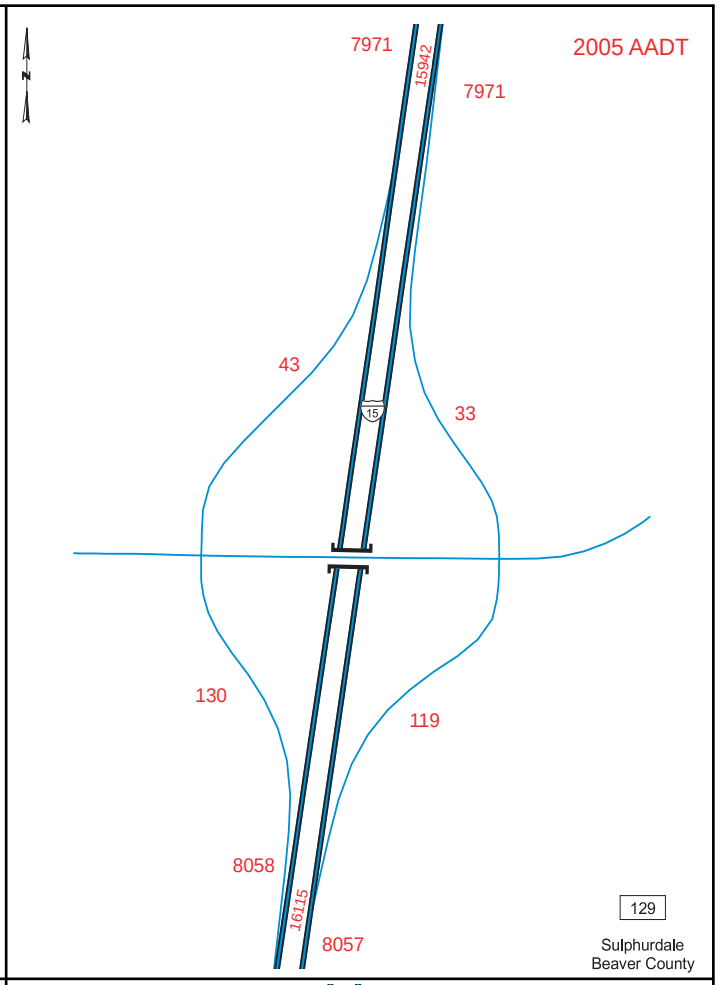
2005 AADT
7971
15942
7971
43
15
33
130
119
8058
16115
8057
129
Sulphurdale
Beaver County

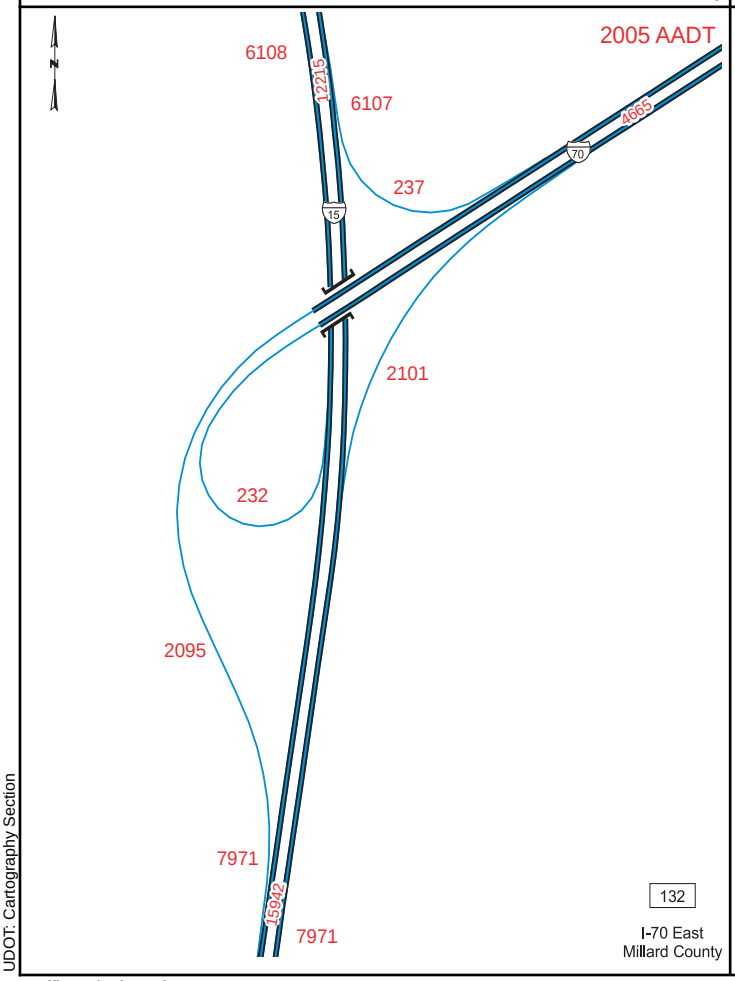
2005 AADT
6108
12215
6107
4665
70
237
15
2101
232
2095
7971
15942
7971
132
I-70 East
Millard County

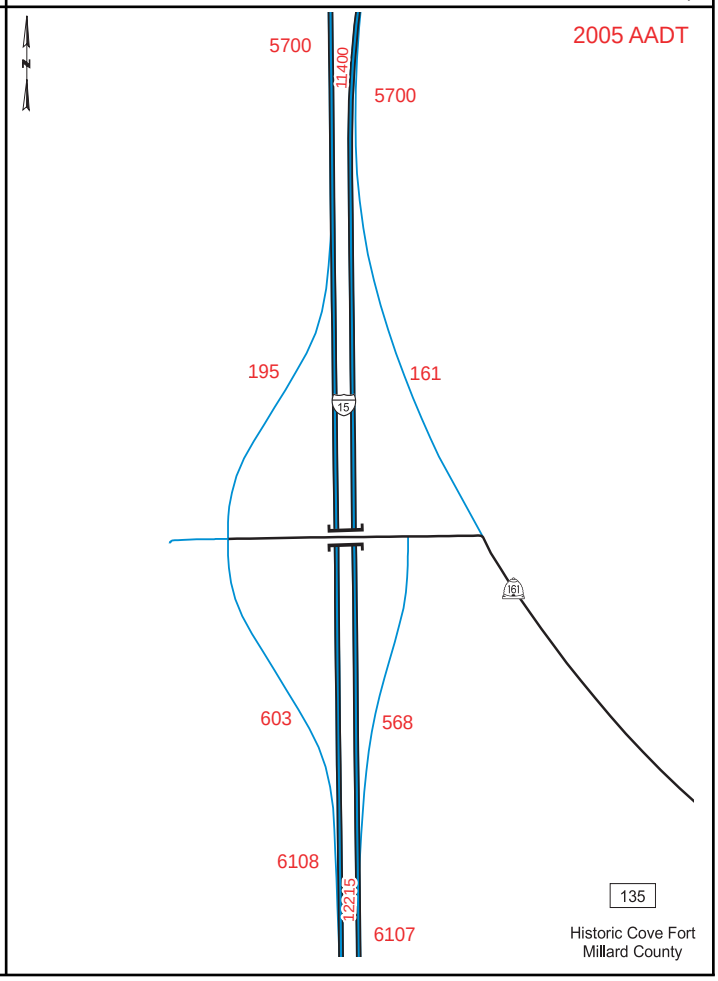
2005 AADT
5700
11400
5700
195
161
15
161
603
568
6108
12215
6107
135
Historic Cove Fort
Millard County

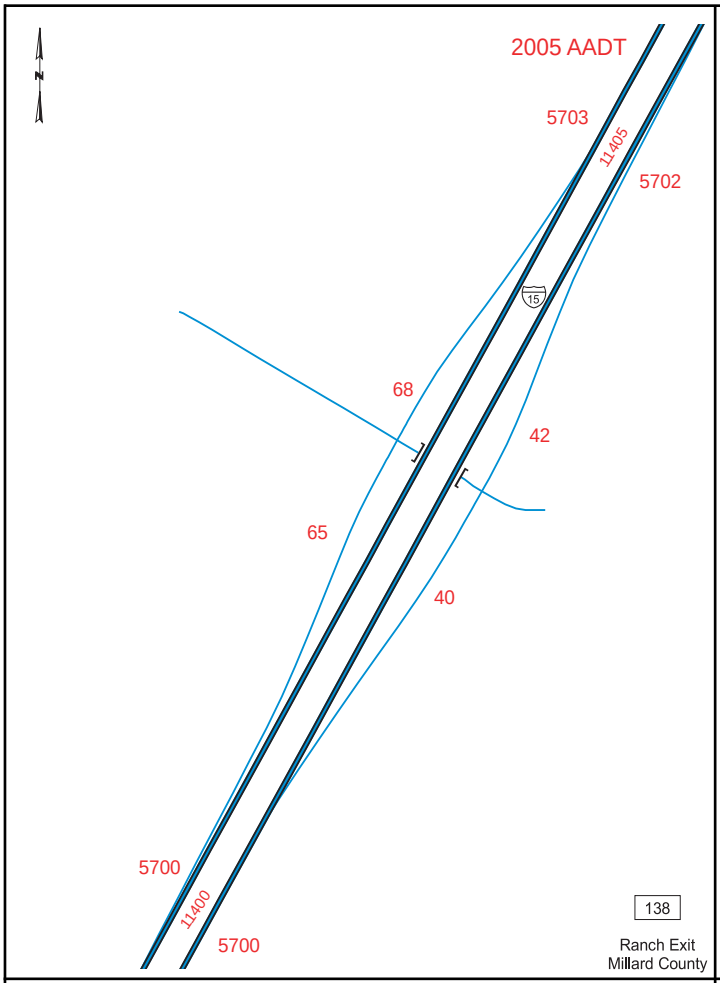
2005 AADT
5703
11405
5702
15
68
42
65
40
5700
11400
5700
138
Ranch Exit
Millard County

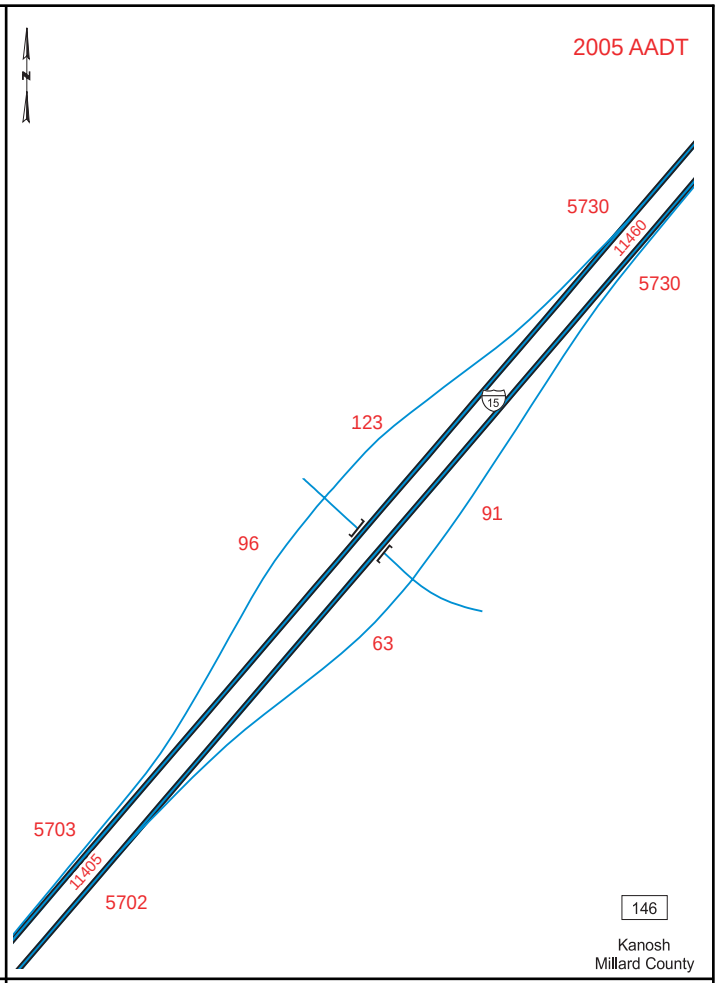
2005 AADT
5730
11460
5730
15
123
91
96
63
5703
11405
5702
146
Kanosh
Millard County

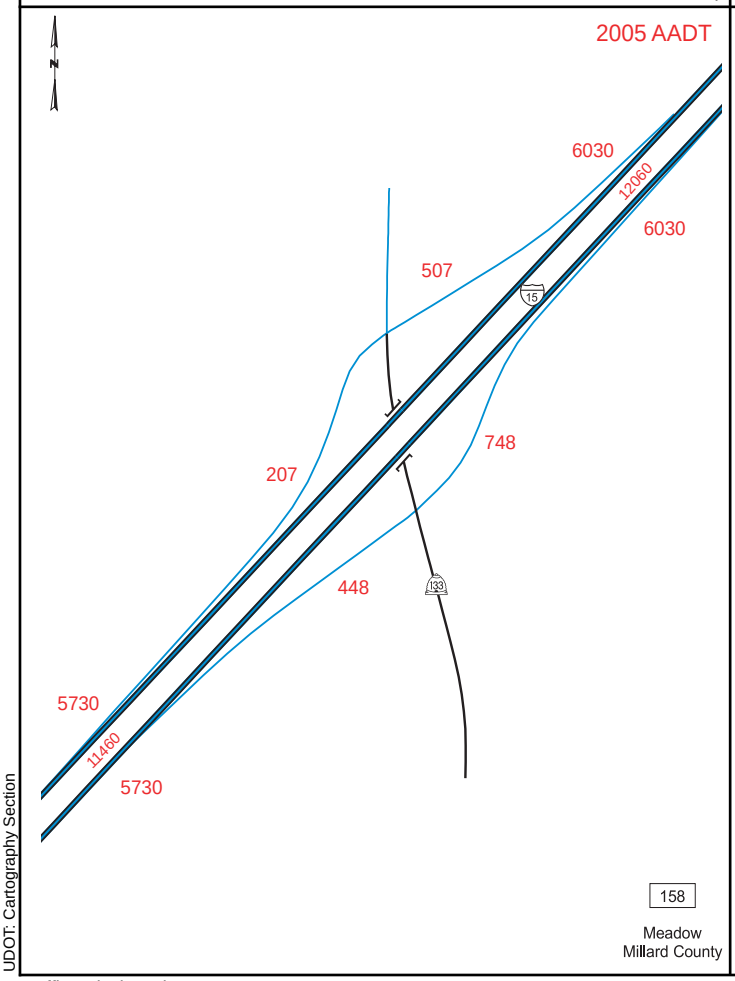
2005 AADT
6030
12060
6030
507
15
748
207
448
133
5730
11460
5730
158
Meadow
Millard County

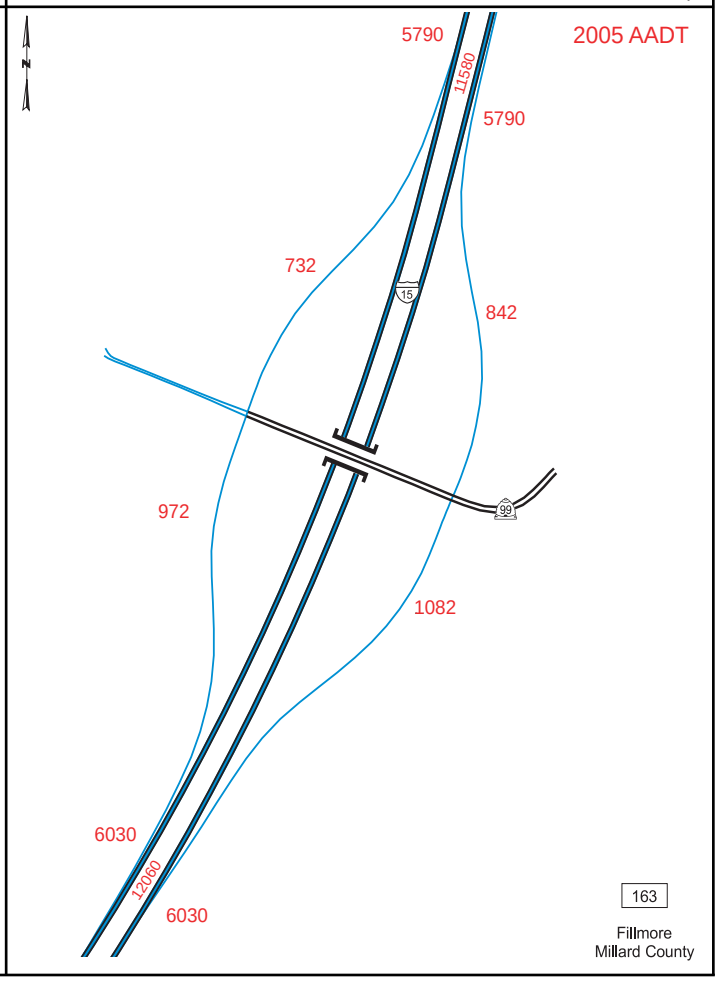
2005 AADT
5790
11580
5790
732
15
842
99
972
1082
6030
12060
6030
163
Fillmore
Millard County



167

Fillmore
Millard County

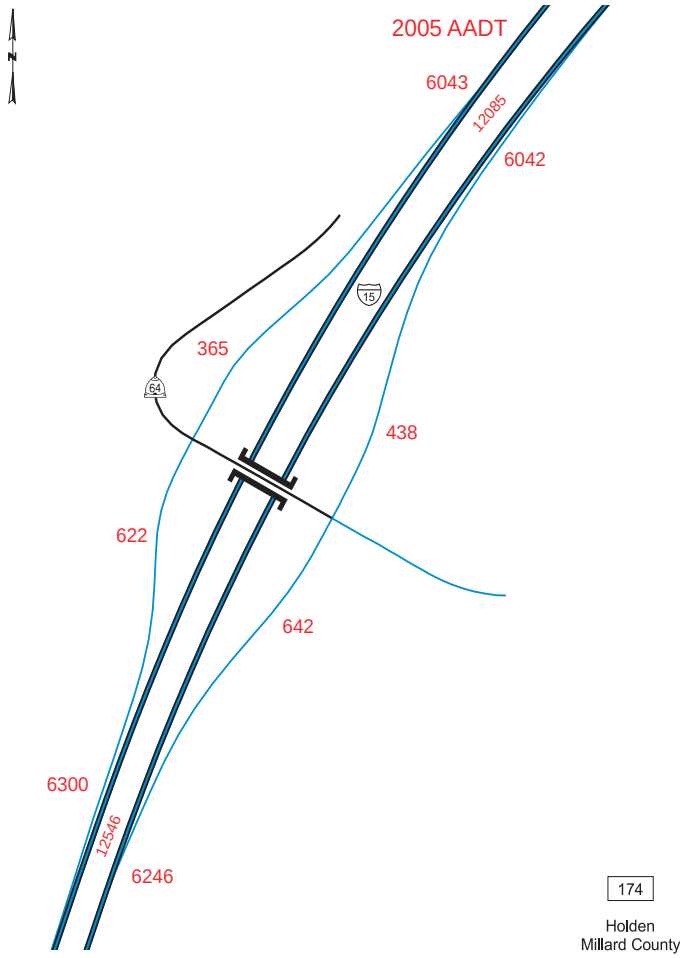

174

Holden
Millard County

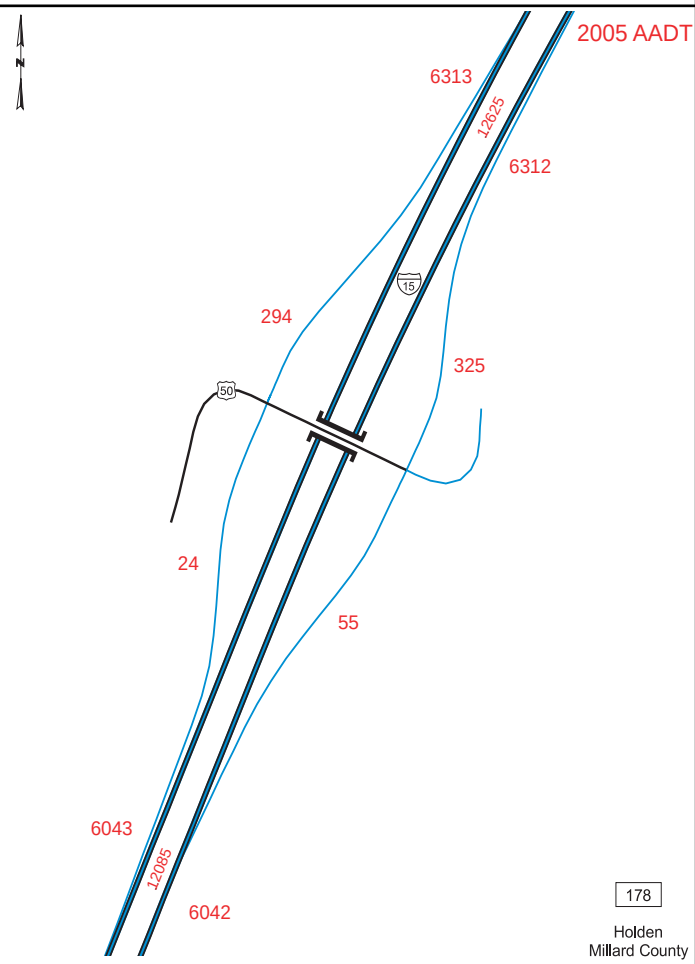

178

Holden
Millard County

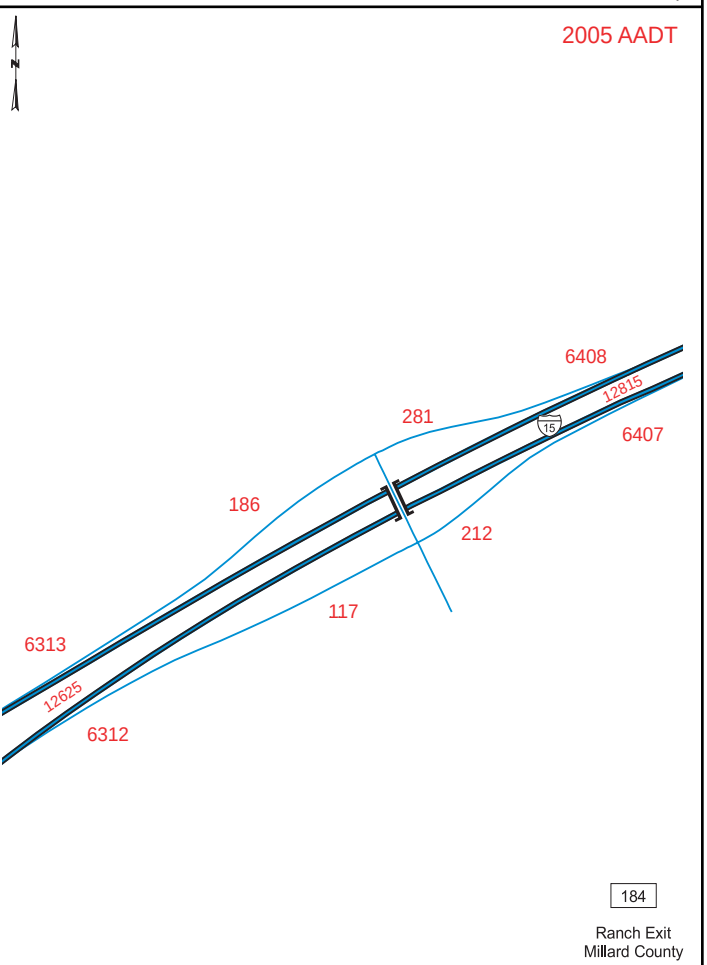

184

Ranch Exit
Millard County

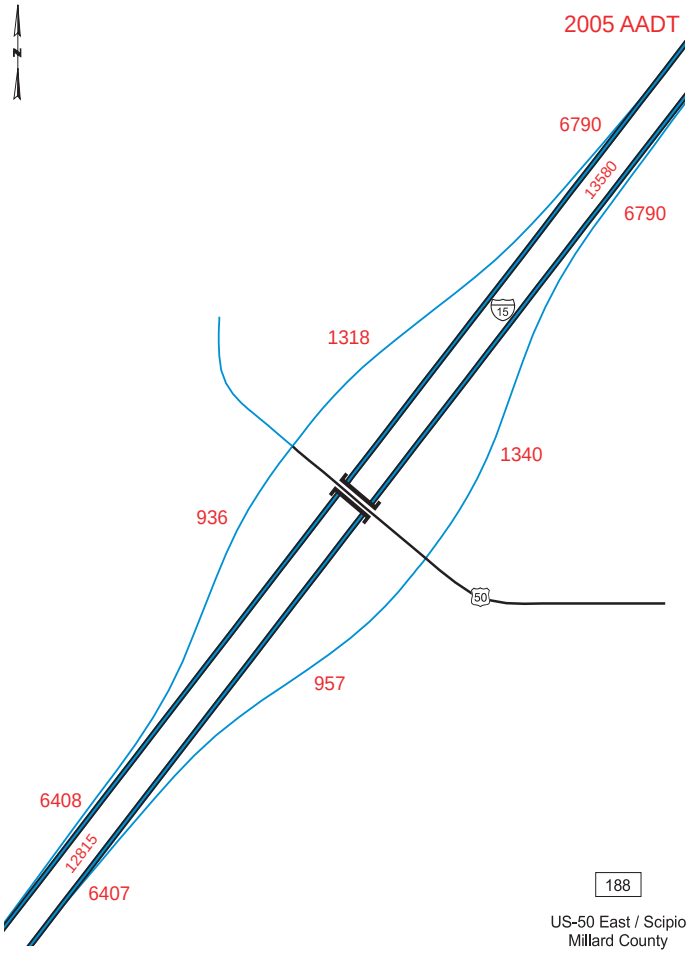

188

US-50 East / Scipio
Millard County

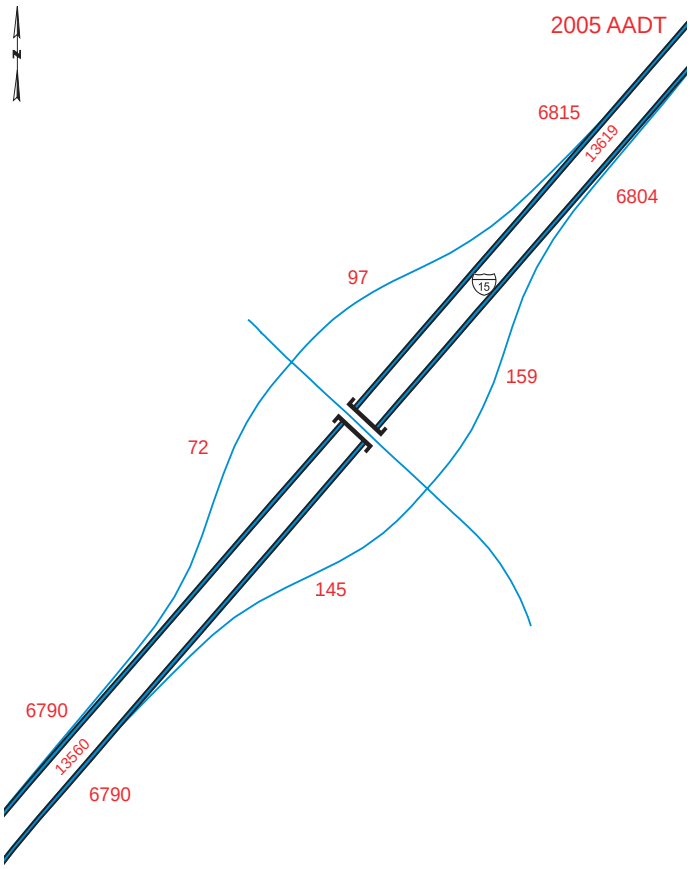

202

Yuba Lake
Juab County

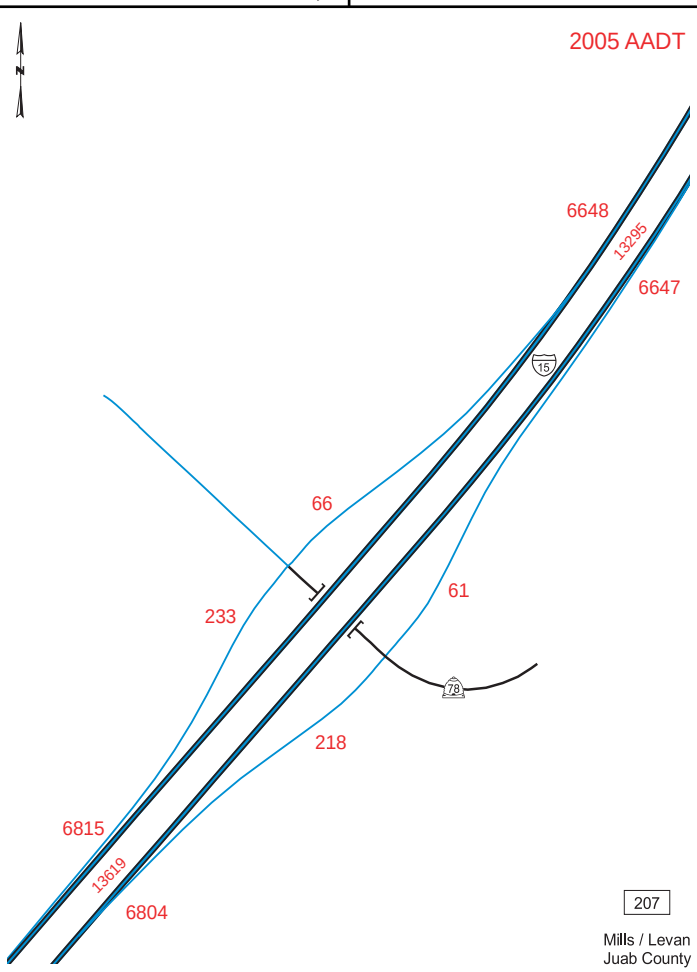

207

Mills / Levan
Juab County

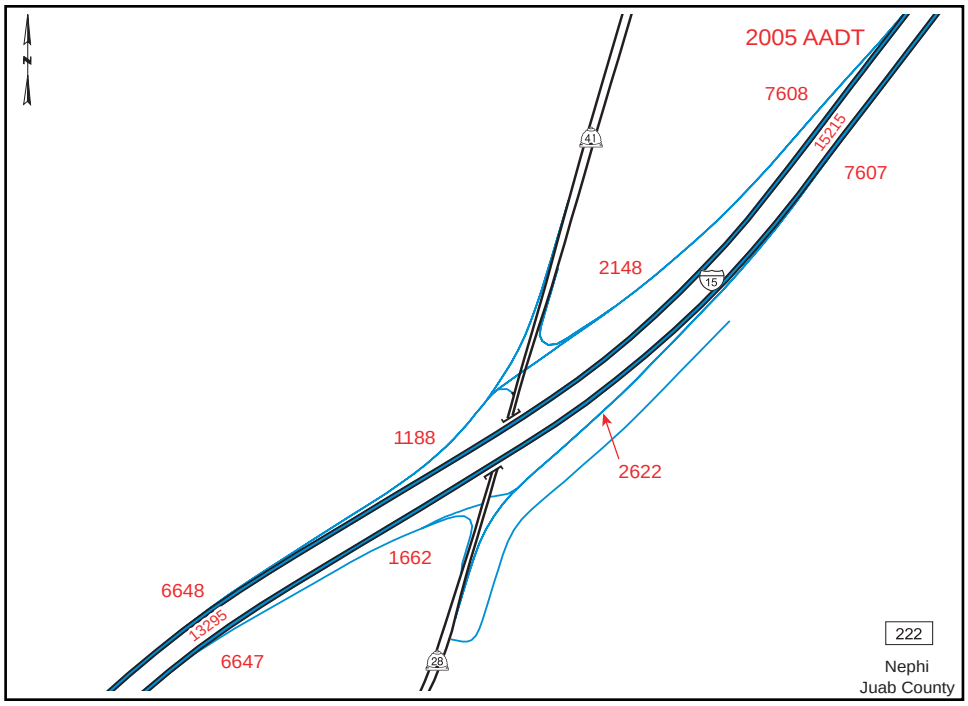
2005 AADT
7608
15215
7607
41
2148
15
1188
2622
1662
6648
13295
6647
28
222
Nephi
Juab County

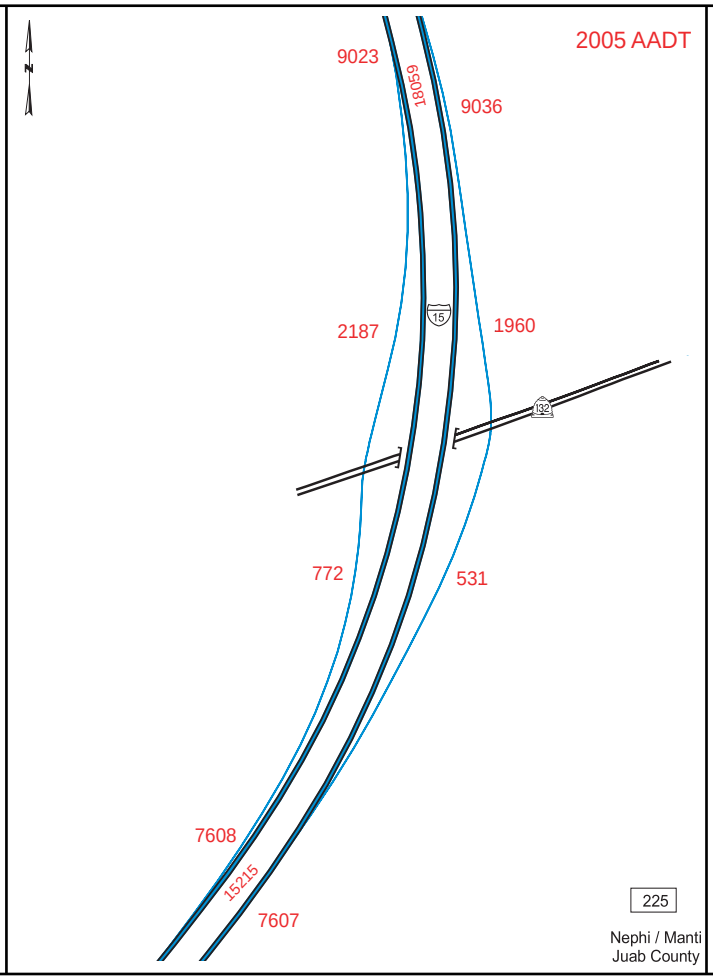
2005 AADT
9023
18059
9036
15
2187
1960
132
772
531
7608
15215
7607
225
Nephi / Manti
Juab County

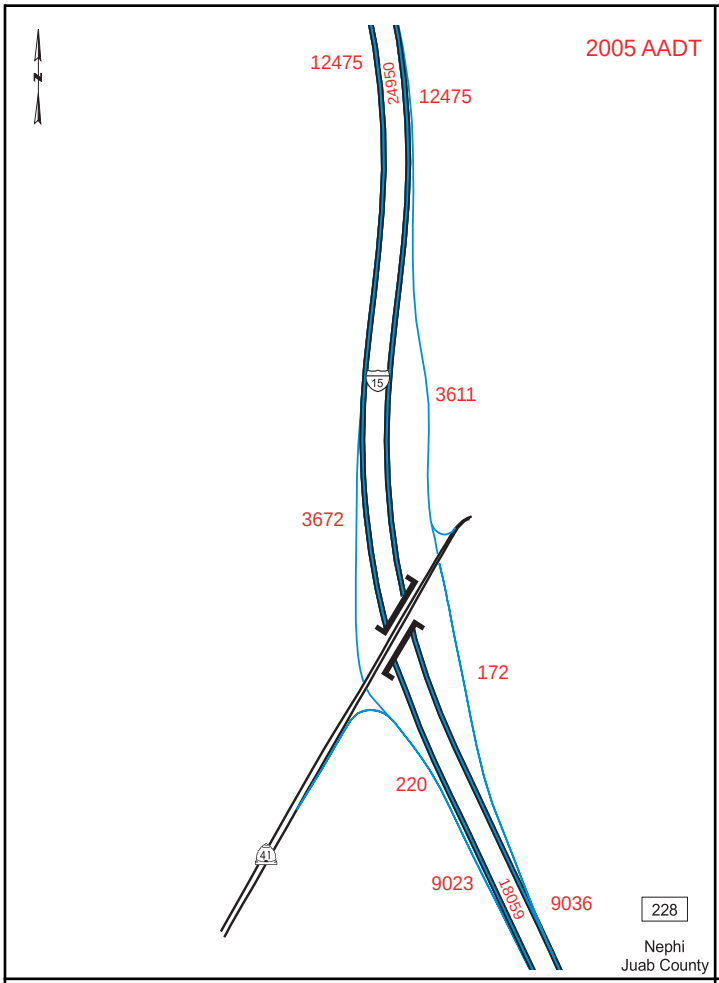
2005 AADT
12475
24950
12475
15
3611
3672
172
220
41
9023
18059
9036
228
Nephi
Juab County

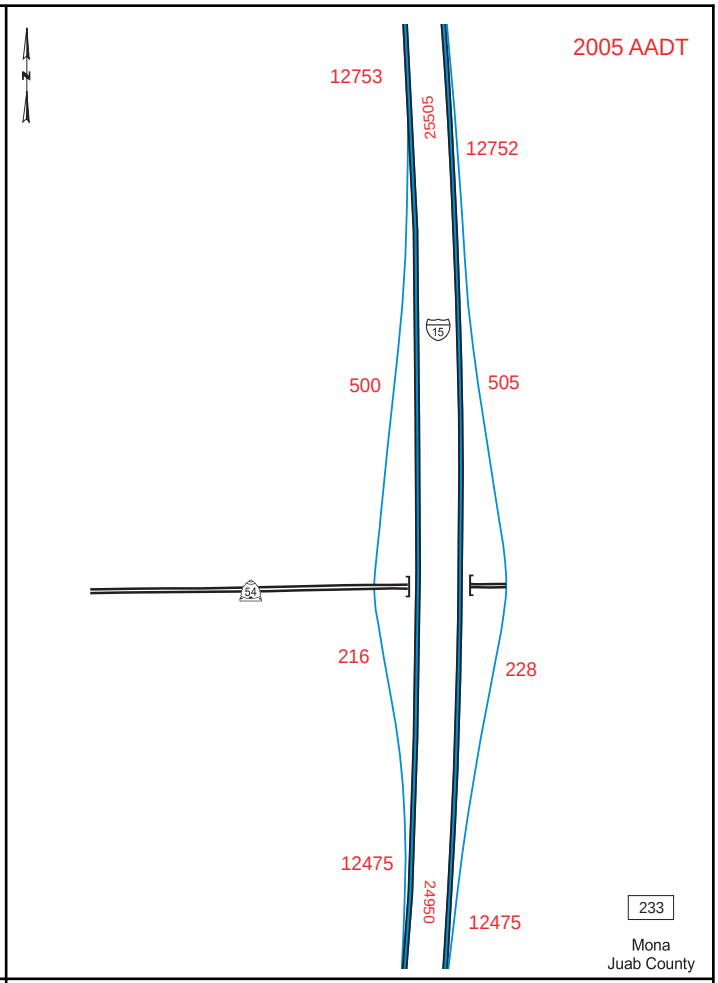
2005 AADT
12753
25505
12752
15
500
505
94
216
228
12475
24950
12475
233
Mona
Juab County

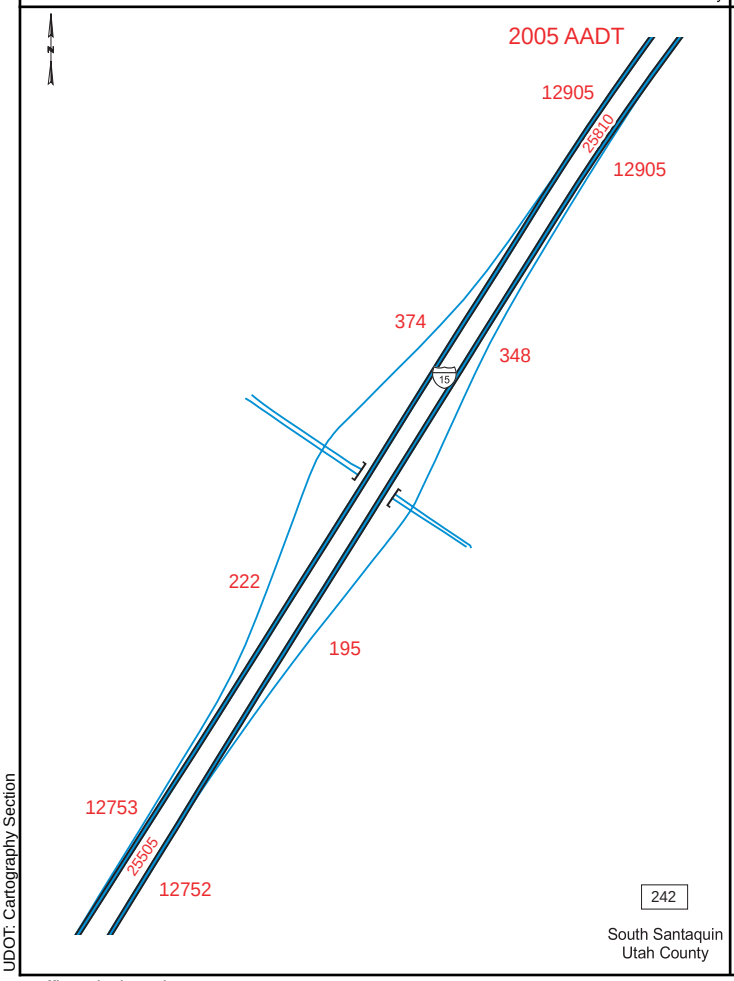
2005 AADT
12905
25810
12905
374
348
15
222
195
12753
25505
12752
242
South Santaquin
Utah County

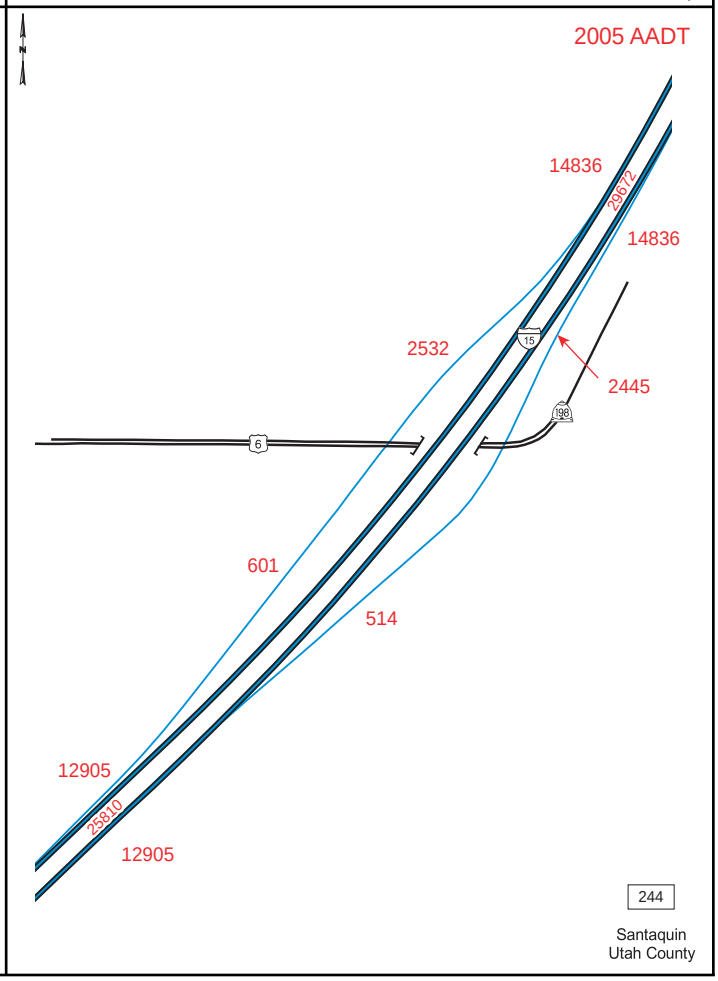
2005 AADT
14836
29672
14836
2532
15
2445
198
6
601
514
12905
25810
12905
244
Santaquin
Utah County

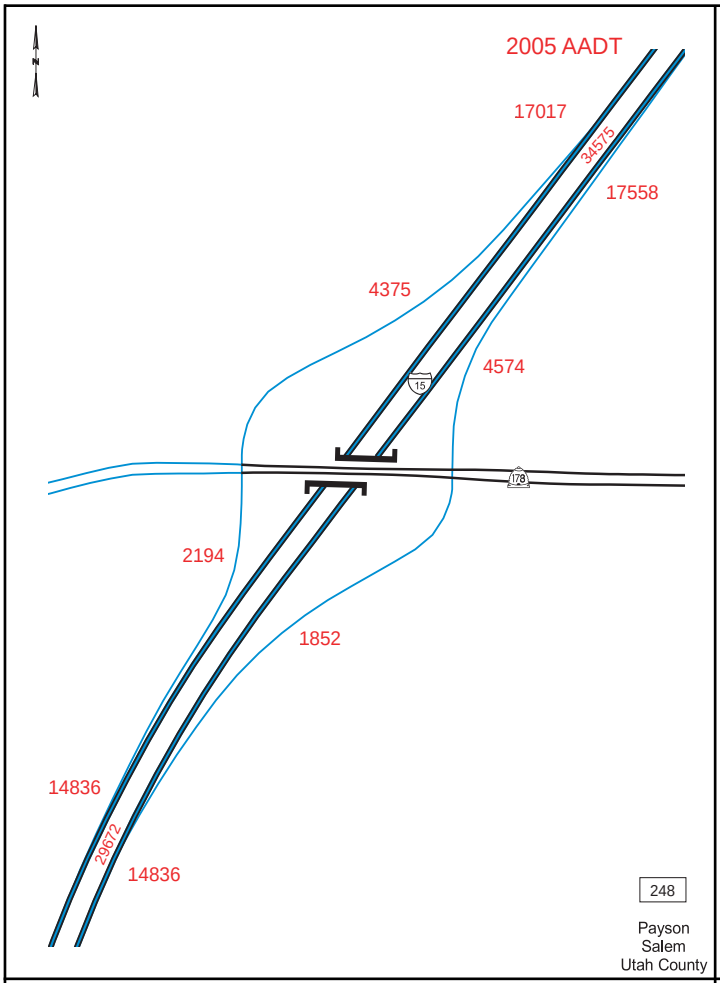
2005 AADT
17017
34575
17558
4375
4574
15
178
2194
1852
14836
29672
14836
248
Payson
Salem
Utah County


2005 AADT
22398
45376
22978
115
7127
15
7069
1746
1649
115
17017
34575
17558
250
Payson / Benjamin
Utah County

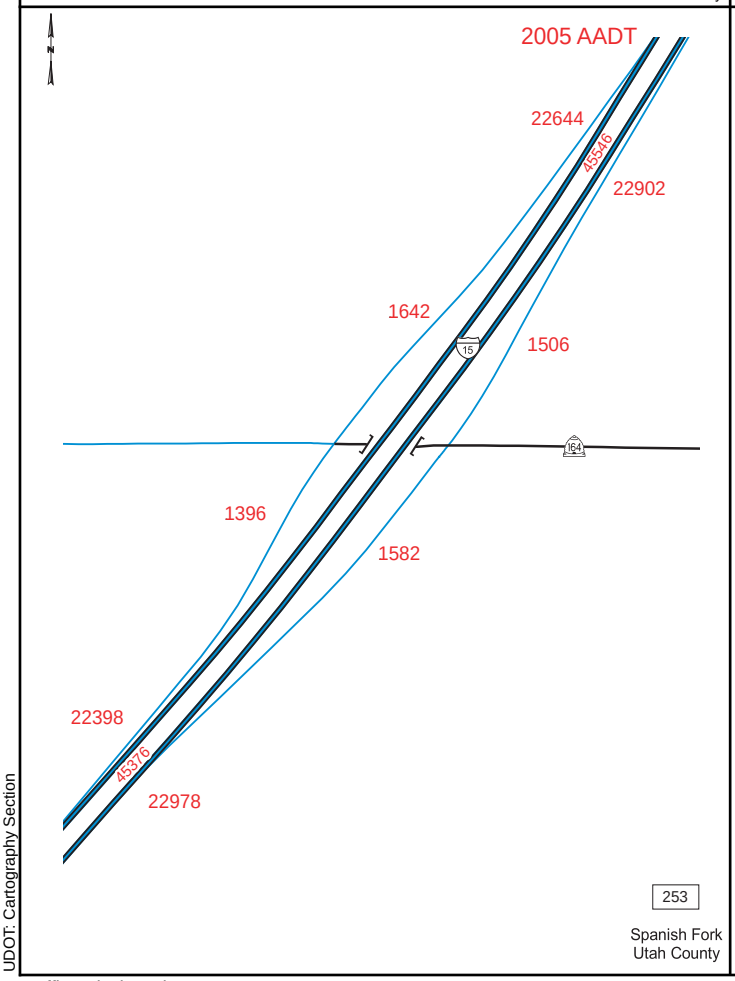
2005 AADT
22644
45546
22902
1642
15
1506
164
1396
1582
22398
45376
22978
253
Spanish Fork
Utah County

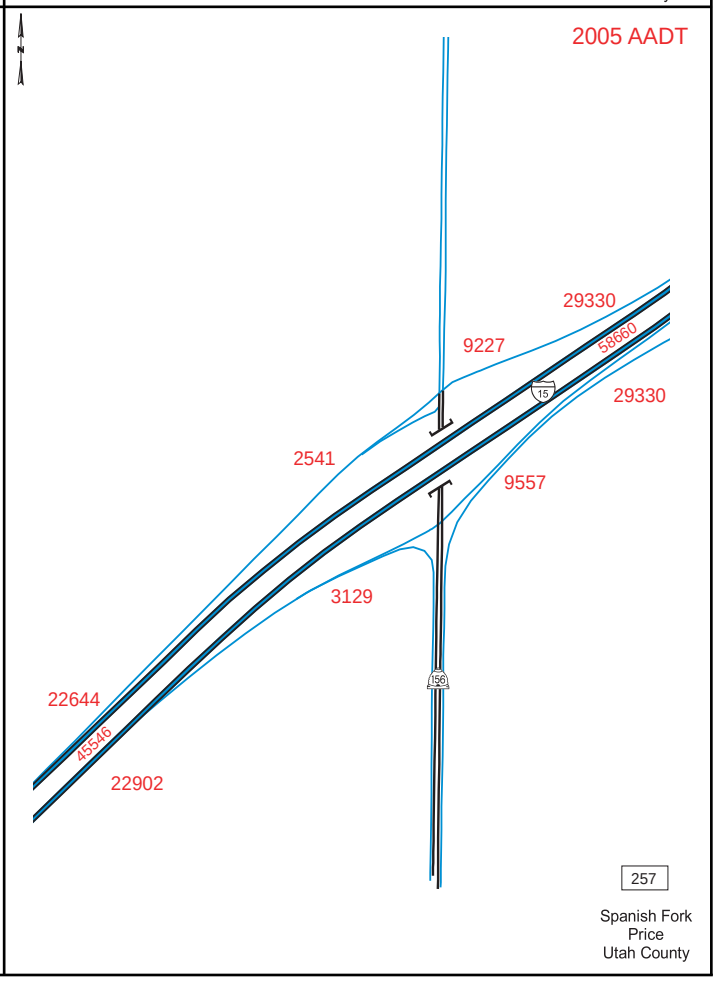
2005 AADT
29330
58660
9227
15
29330
2541
9557
3129
156
22644
45546
22902
257
Spanish Fork
Price
Utah County

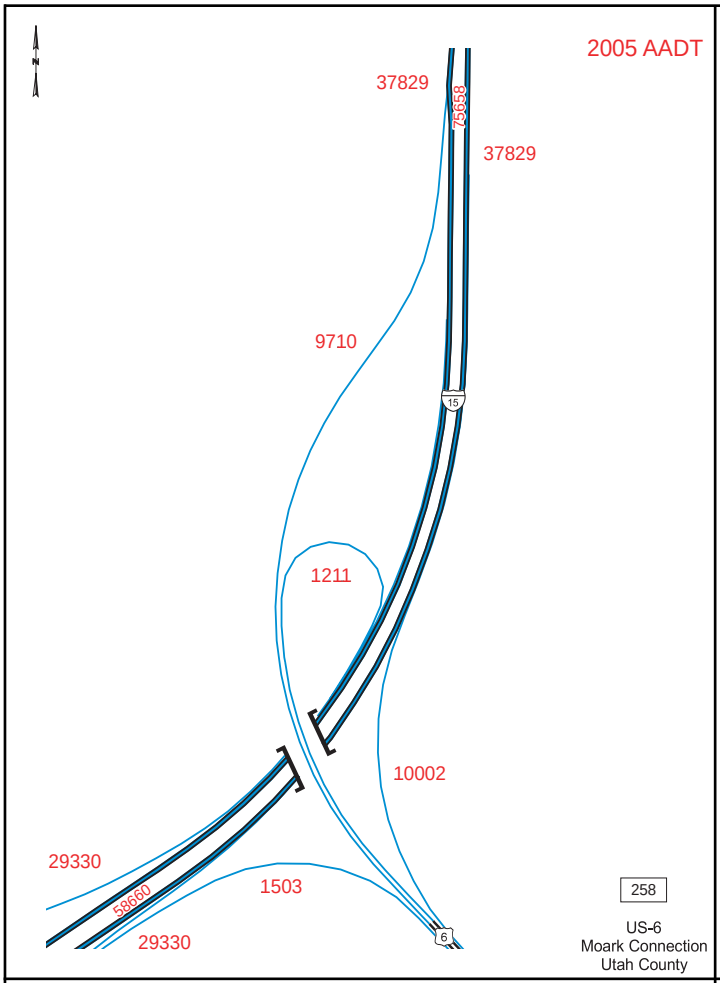
2005 AADT
37829
75658
37829
9710
15
1211
10002
29330
58660
1503
29330
6
258
US-6
Moark Connection
Utah County

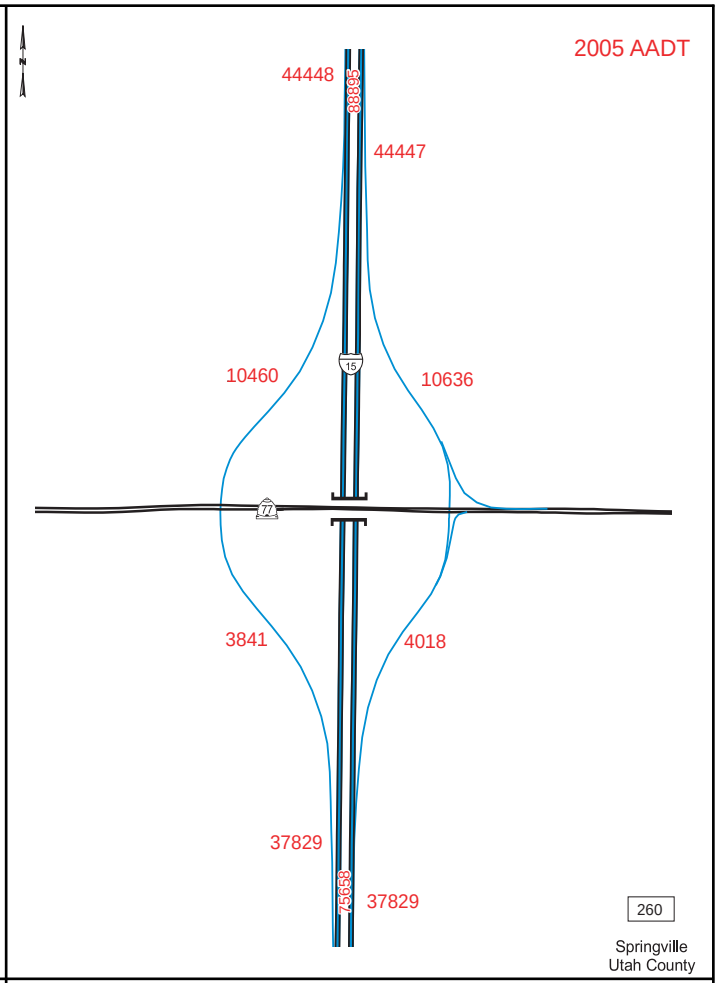
2005 AADT
44448
88895
44447
10460
15
10636
77
3841
4018
37829
75658
37829
260
Springville
Utah County

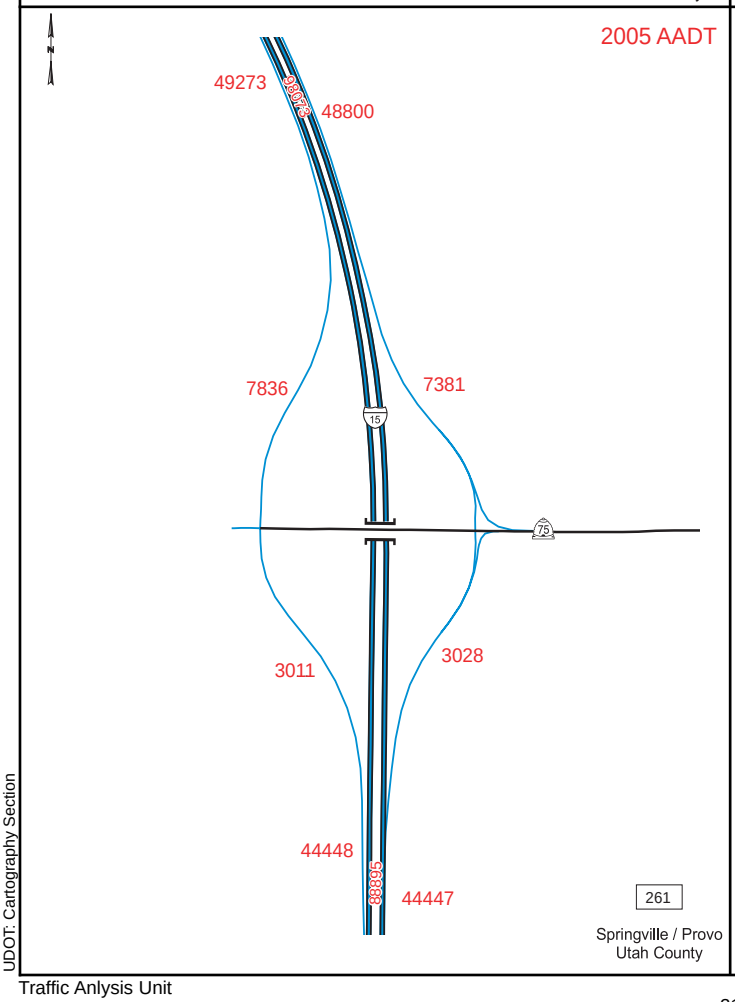
2005 AADT
49273
98073
48800
7836
15
7381
75
3011
3028
44448
88895
44447
261
Springville / Provo
Utah County

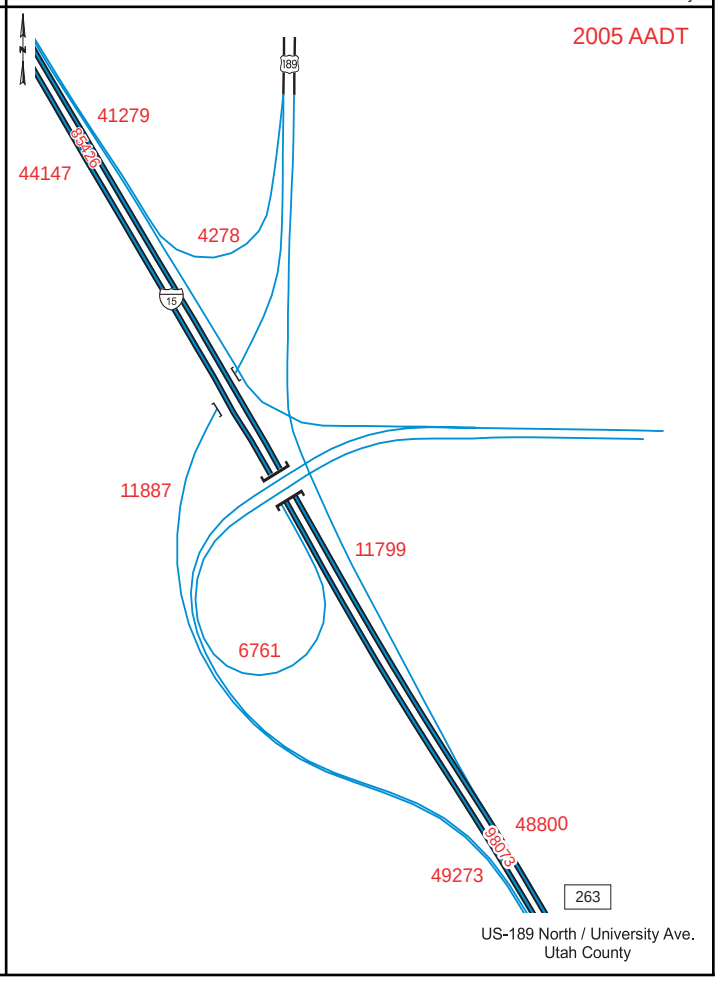
2005 AADT
189
41279
85726
44147
4278
15
11887
11799
6761
48800
98073
49273
263
US-189 North / University Ave.
Utah County

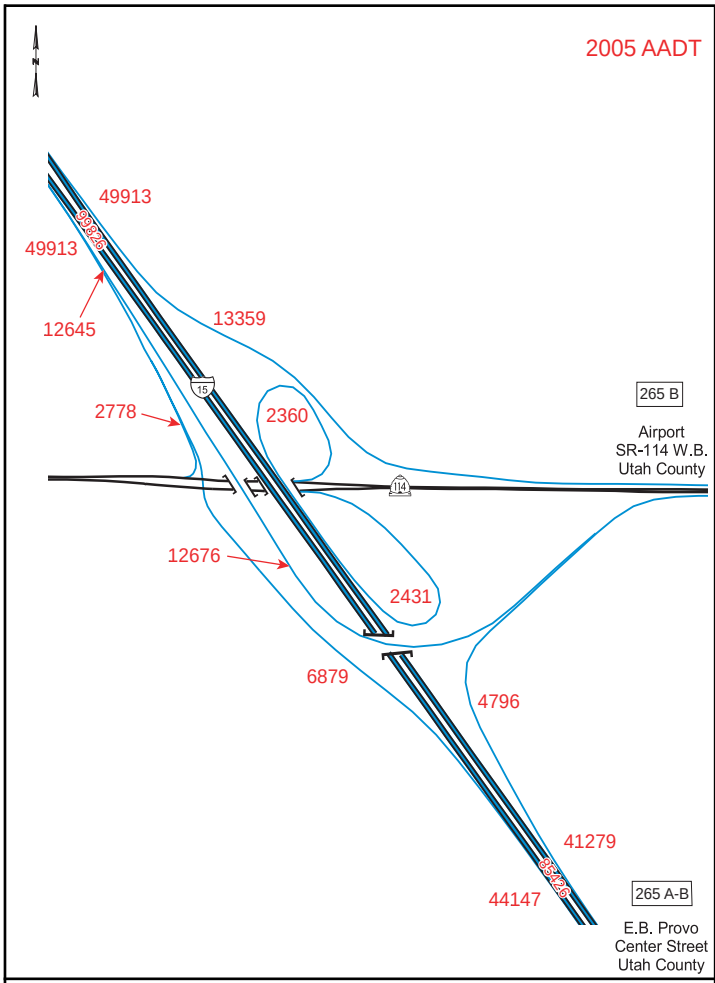
2005 AADT
49913
49913
12645
13359
2778
2360
12676
2431
6879
4796
41279
44147
15
114
265 B
Airport
SR-114 W.B.
Utah County
265 A-B
E.B. Provo
Center Street
Utah County

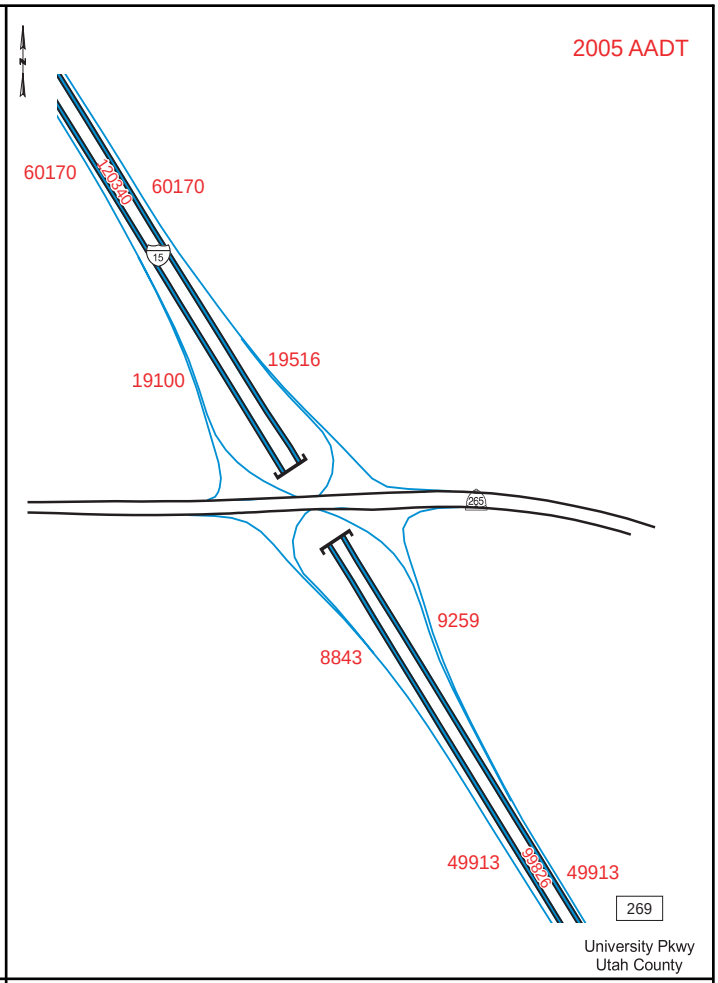
2005 AADT
60170
60170
19516
19100
15
265
9259
8843
49913
49913
269
University Pkwy
Utah County

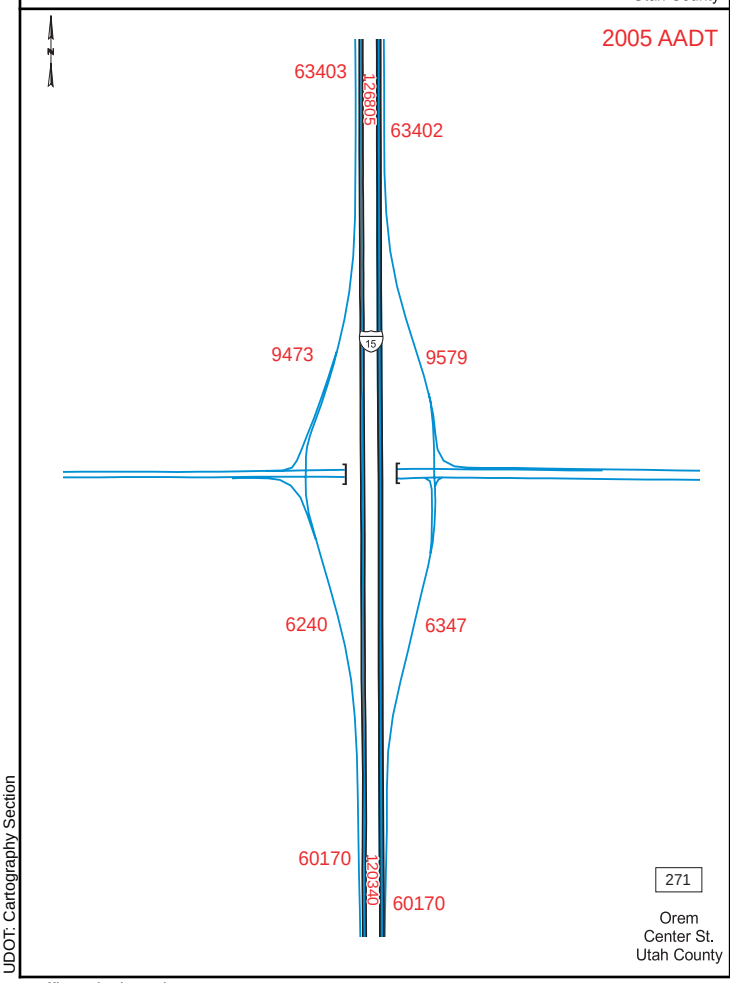
2005 AADT
63403
63402
9473
9579
15
6240
6347
60170
60170
271
Orem
Center St.
Utah County

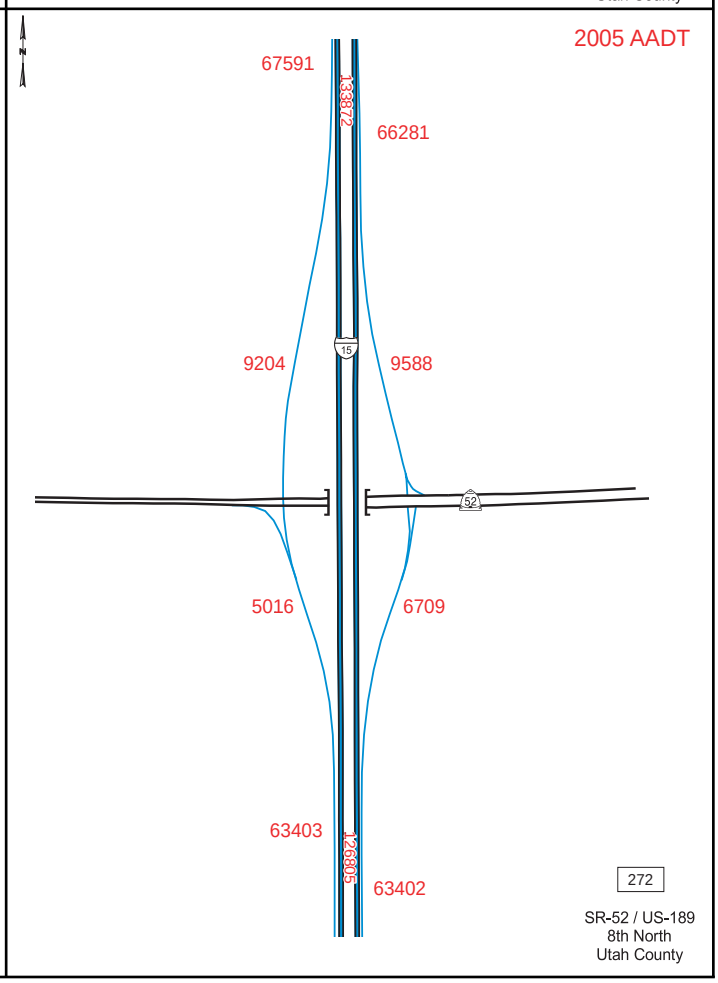
2005 AADT
67591
66281
9204
9588
15
52
5016
6709
63403
63402
272
SR-52 / US-189
8th North
Utah County

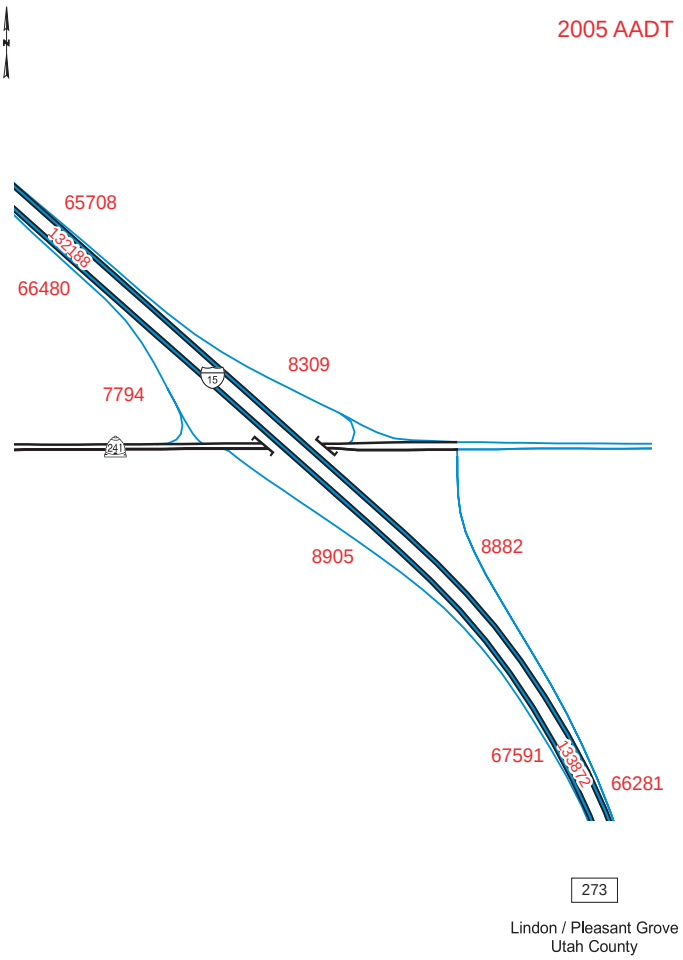
2005 AADT
65708
132188
66480
8309
7794
15
241
8905
8882
67591
133872
66281
273
Lindon / Pleasant Grove
Utah County

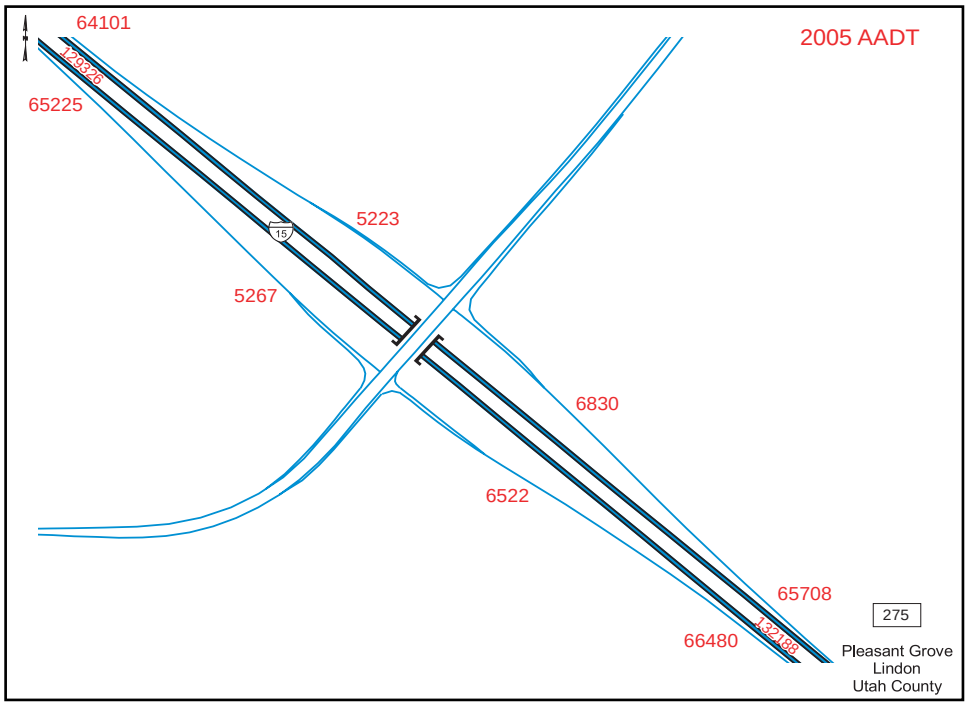
64101
129326
65225
2005 AADT
5223
15
5267
6830
6522
65708
132188
66480
275
Pleasant Grove
Lindon
Utah County

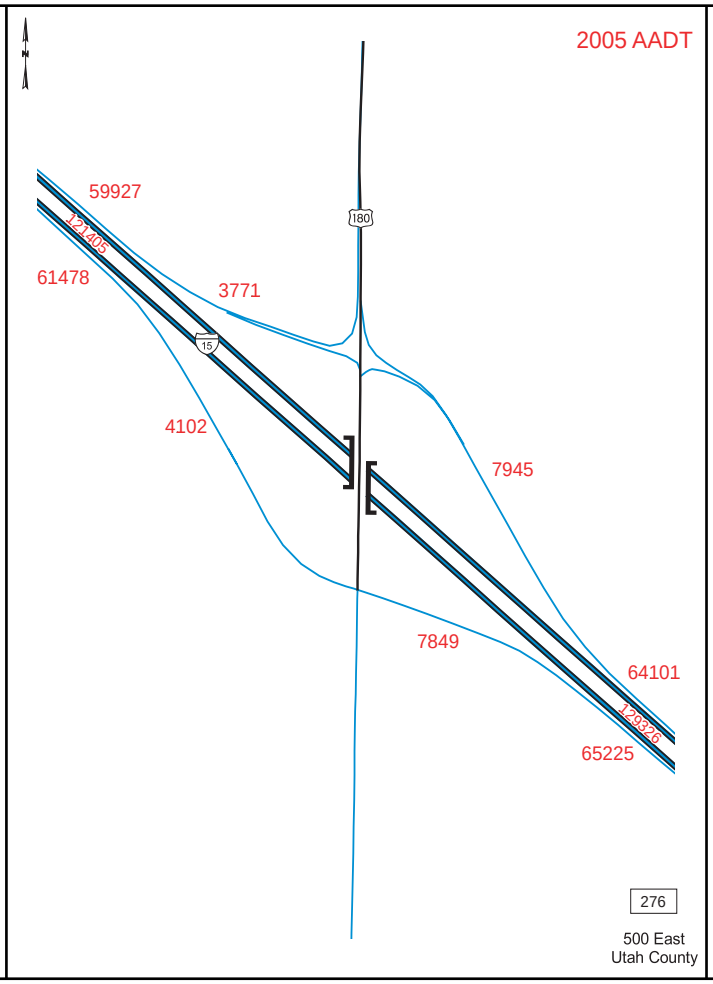
2005 AADT
59927
121405
61478
3771
180
15
4102
7945
7849
64101
129326
65225
276
500 East
Utah County

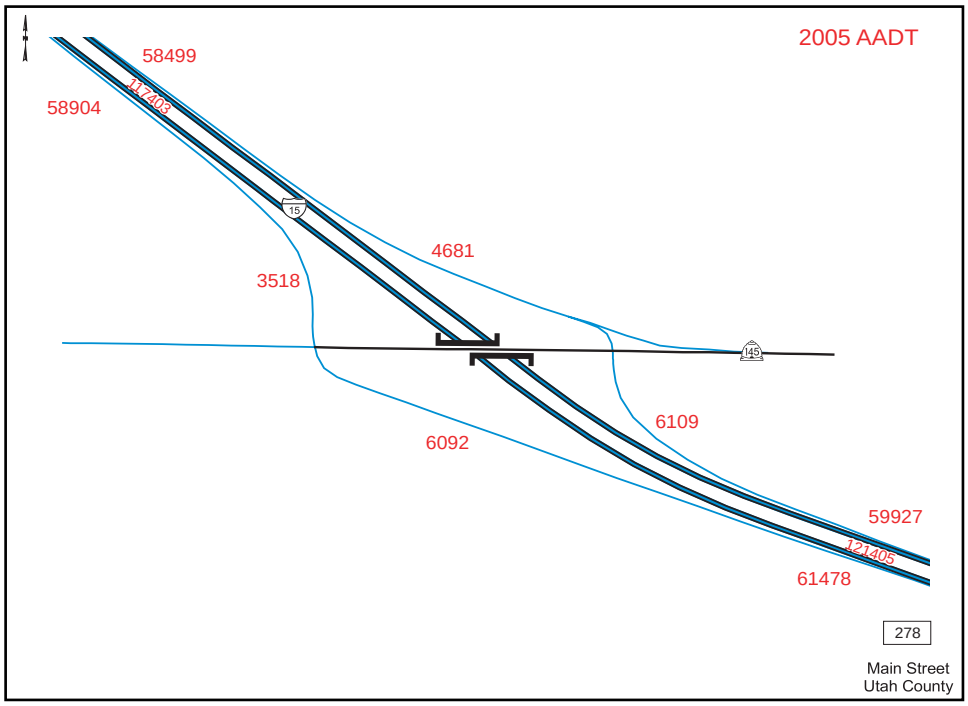
2005 AADT
58499
117403
58904
15
4681
3518
145
6109
6092
59927
121405
61478
278
Main Street
Utah County

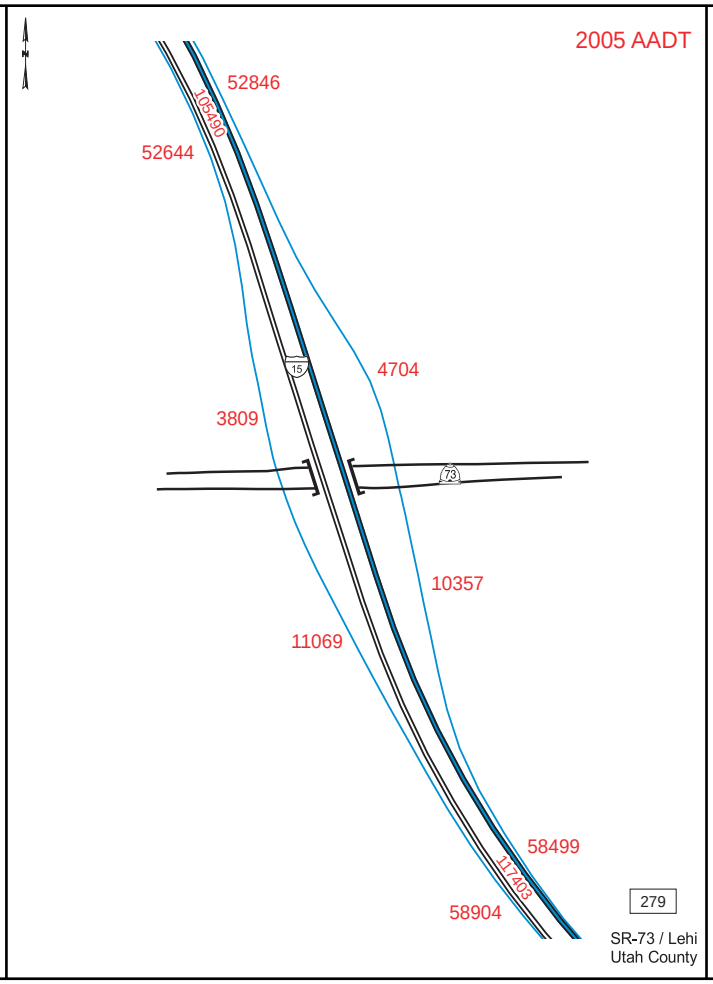
2005 AADT
52846
105490
52644
15
4704
3809
73
10357
11069
58499
117403
58904
279
SR-73 / Lehi
Utah County

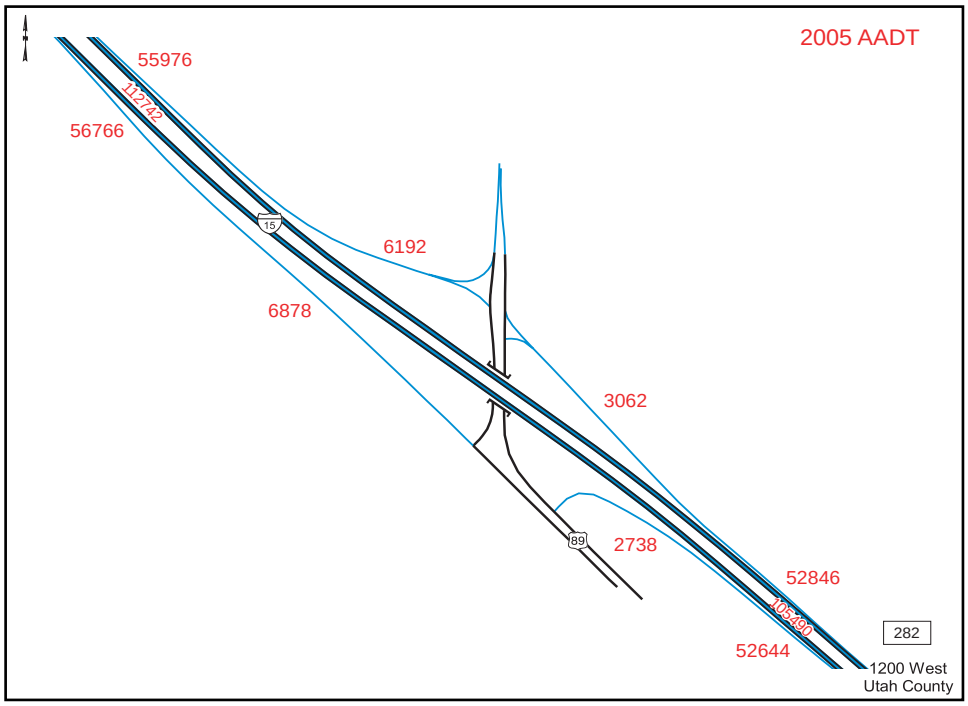
2005 AADT
55976
112742
56766
15
6192
6878
3062
89
2738
52846
105490
52644
282
1200 West
Utah County

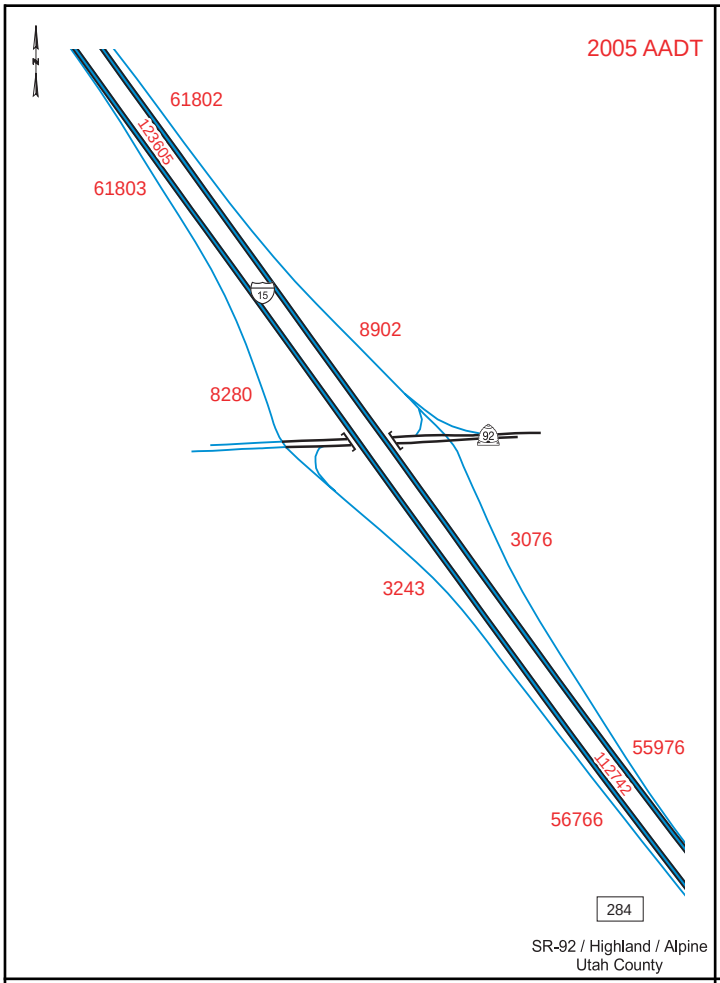

Exit 288
SR-140 Draper
Bluffdale
Salt Lake County
Data not available

Exit 289
SR-154 Bangerter Highway
Salt Lake County
Data not available

Exit 291
SR-71 Draper
Riverton
Salt Lake County
Data not available

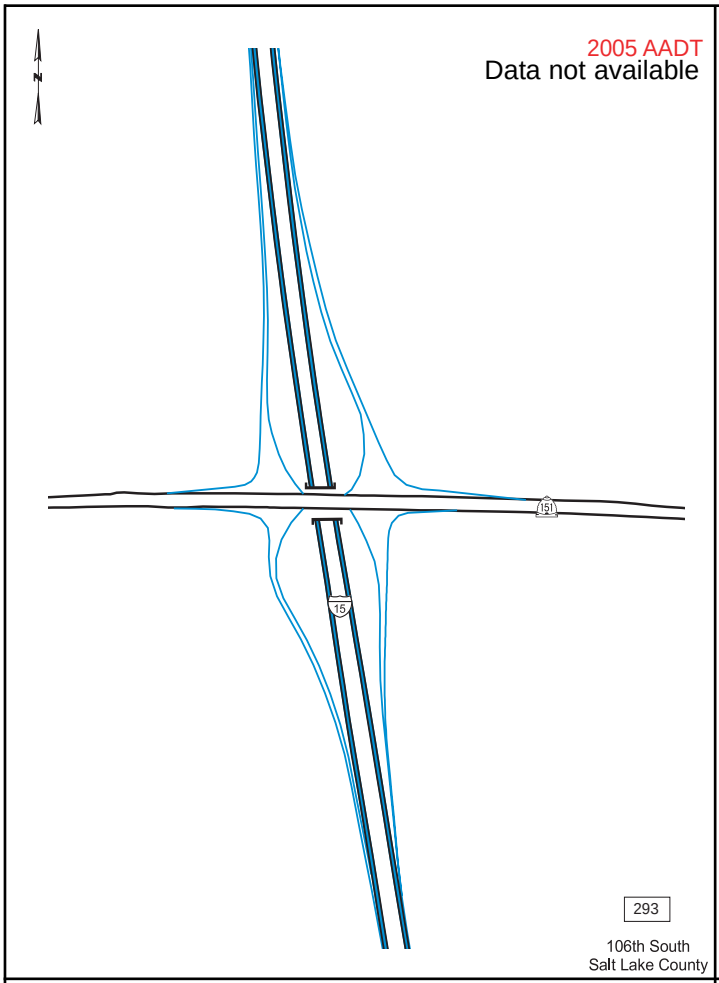
2005 AADT
Data not available
151
15
293
106th South
Salt Lake County

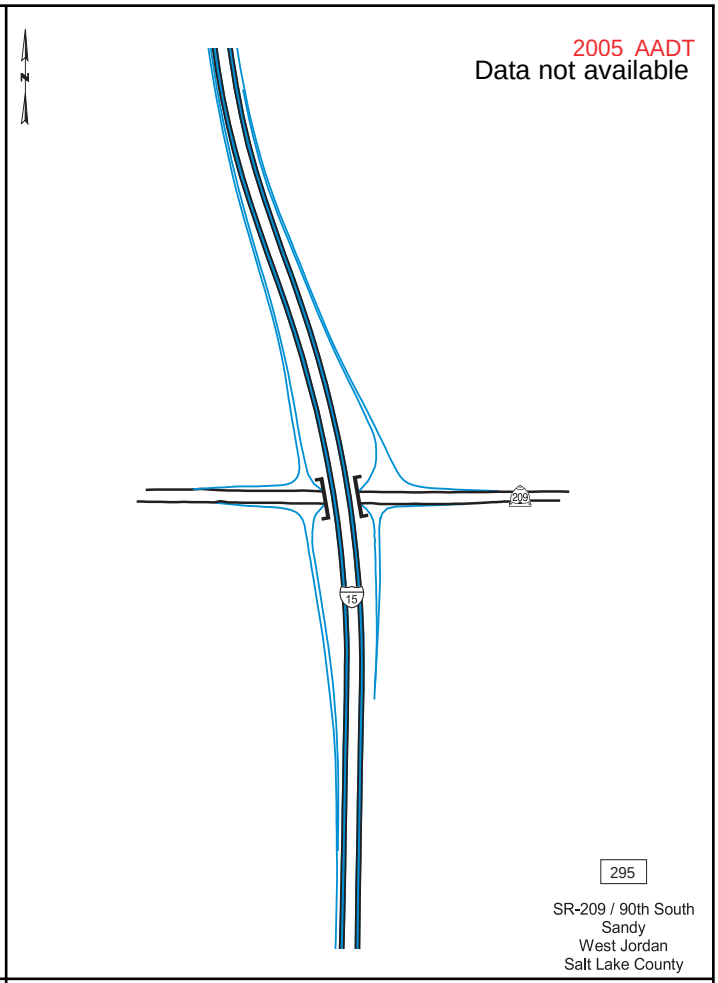
2005 AADT
Data not available
209
15
295
SR-209 / 90th South
Sandy
West Jordan
Salt Lake County

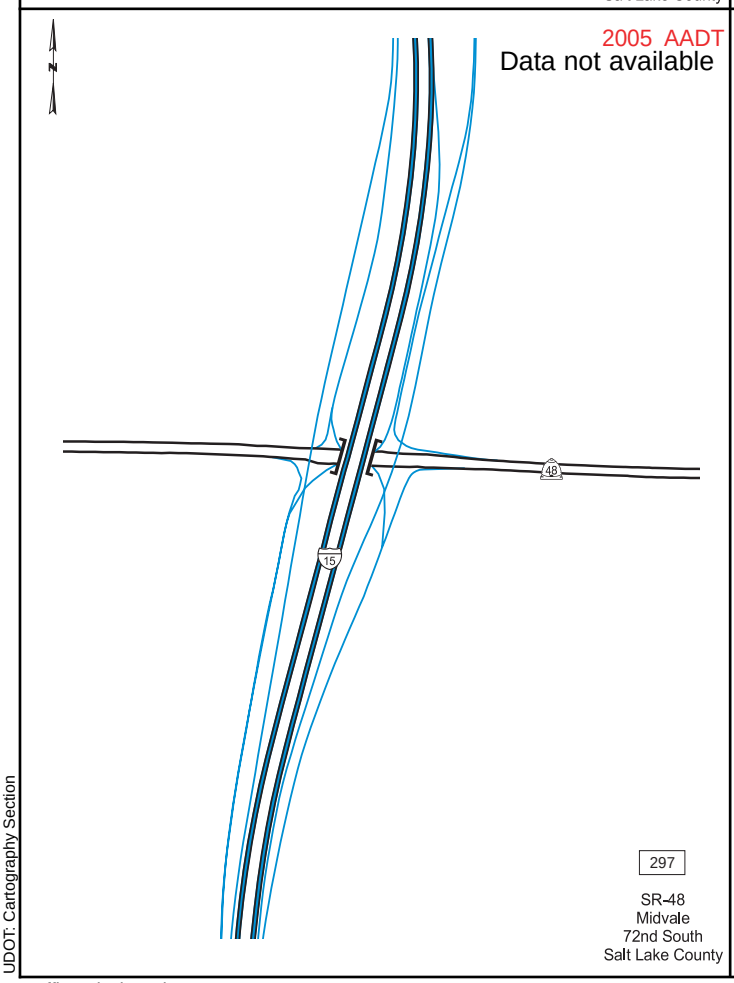
2005 AADT
Data not available
48
15
297
SR-48
Midvale
72nd South
Salt Lake County

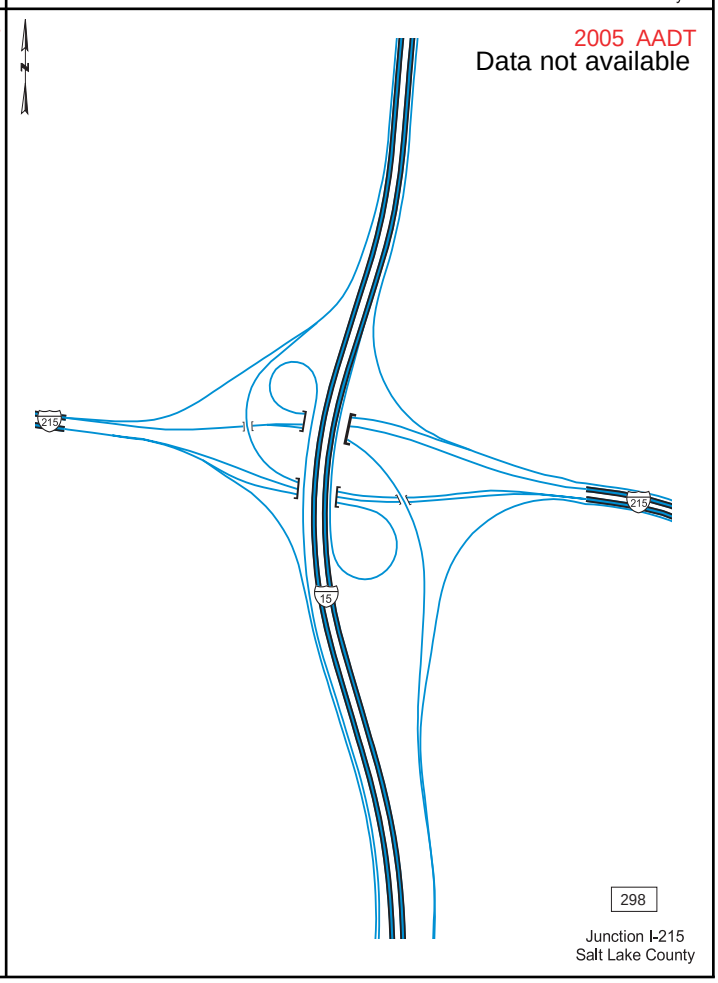
2005 AADT
Data not available
215
215
15
298
Junction I-215
Salt Lake County

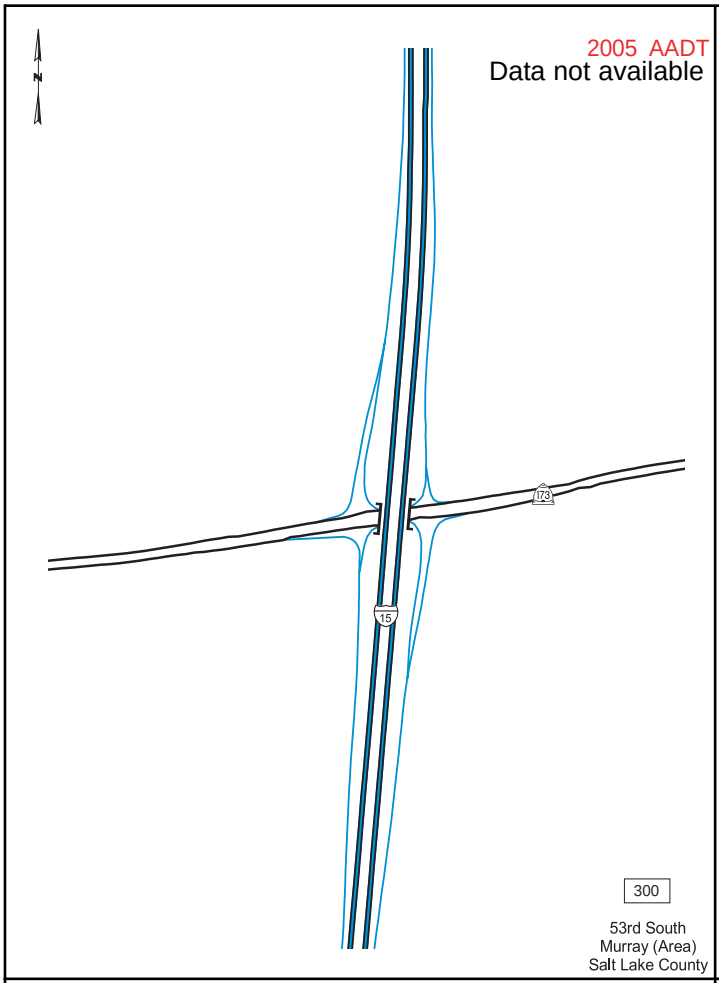
2005 AADT
Data not available
173
15
300
53rd South
Murray (Area)
Salt Lake County

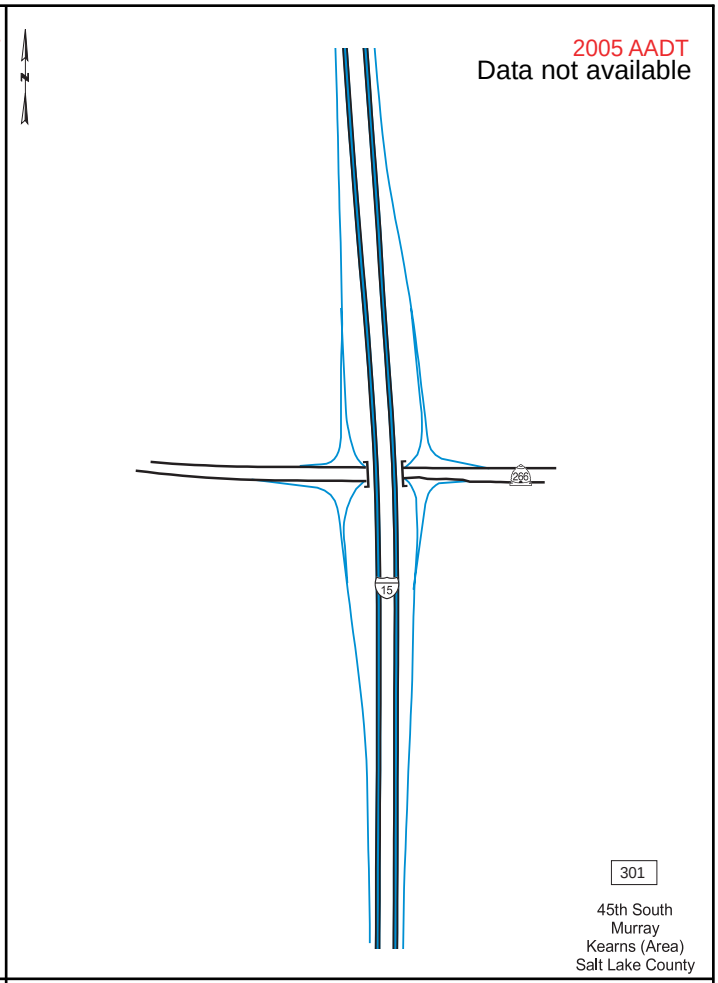
2005 AADT
Data not available
266
15
301
45th South
Murray
Kearns (Area)
Salt Lake County

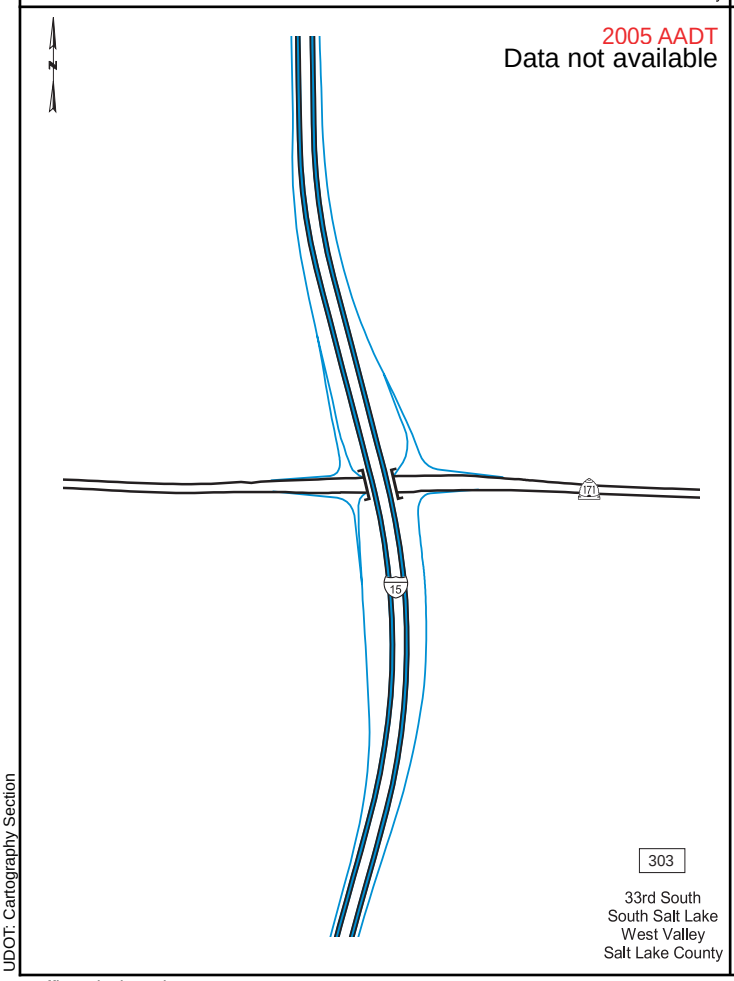
2005 AADT
Data not available
171
15
303
33rd South
South Salt Lake
West Valley
Salt Lake County

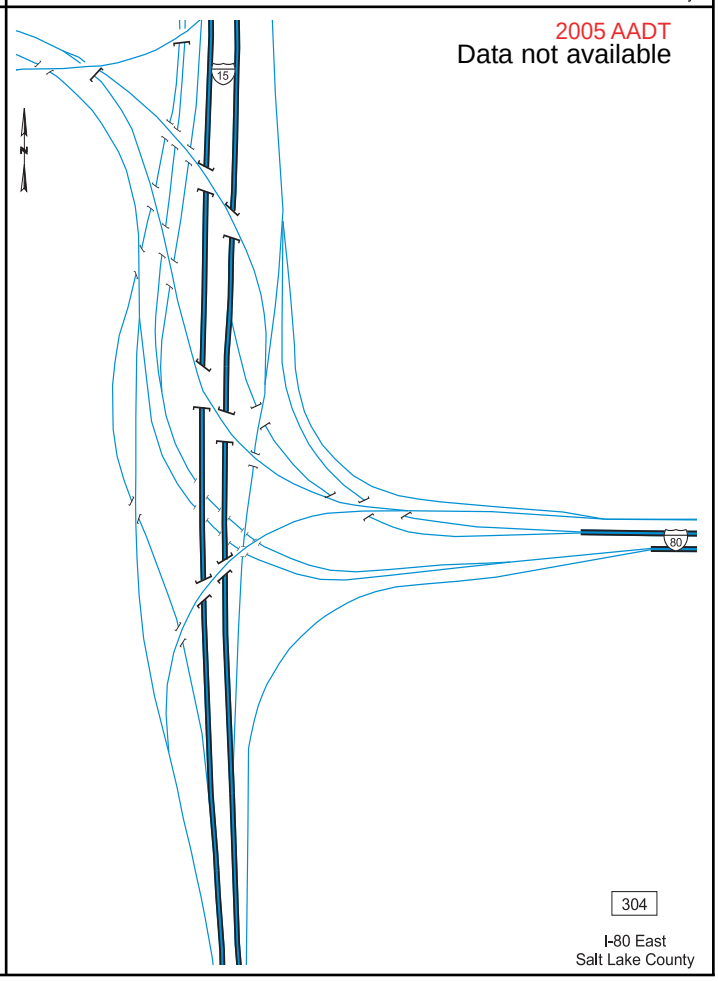
2005 AADT
Data not available
15
80
304
I-80 East
Salt Lake County

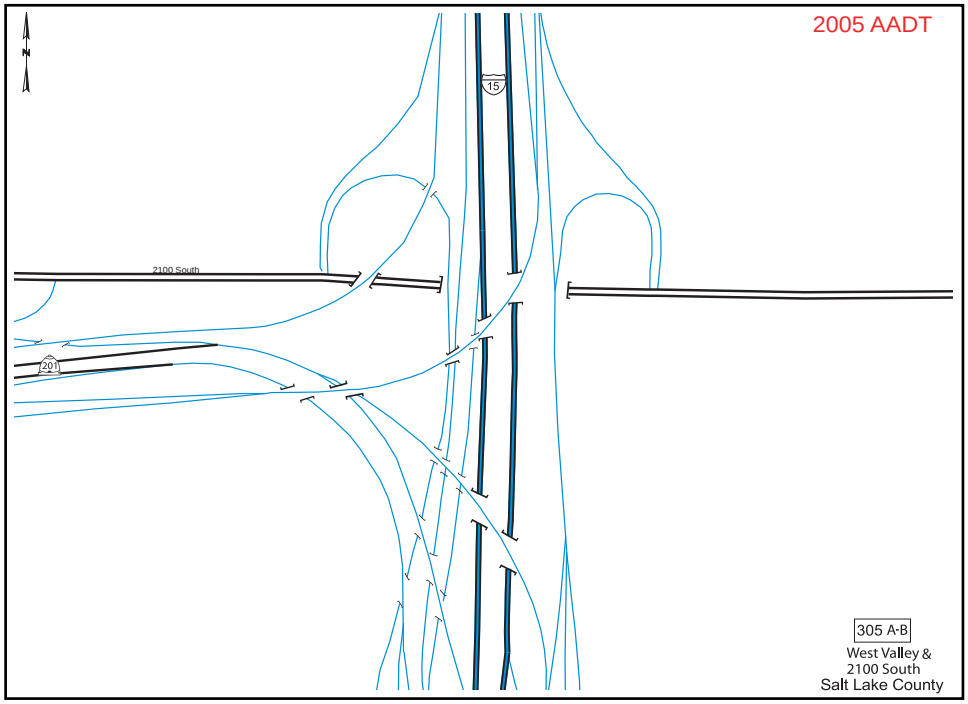

UDOT: Cartography Section

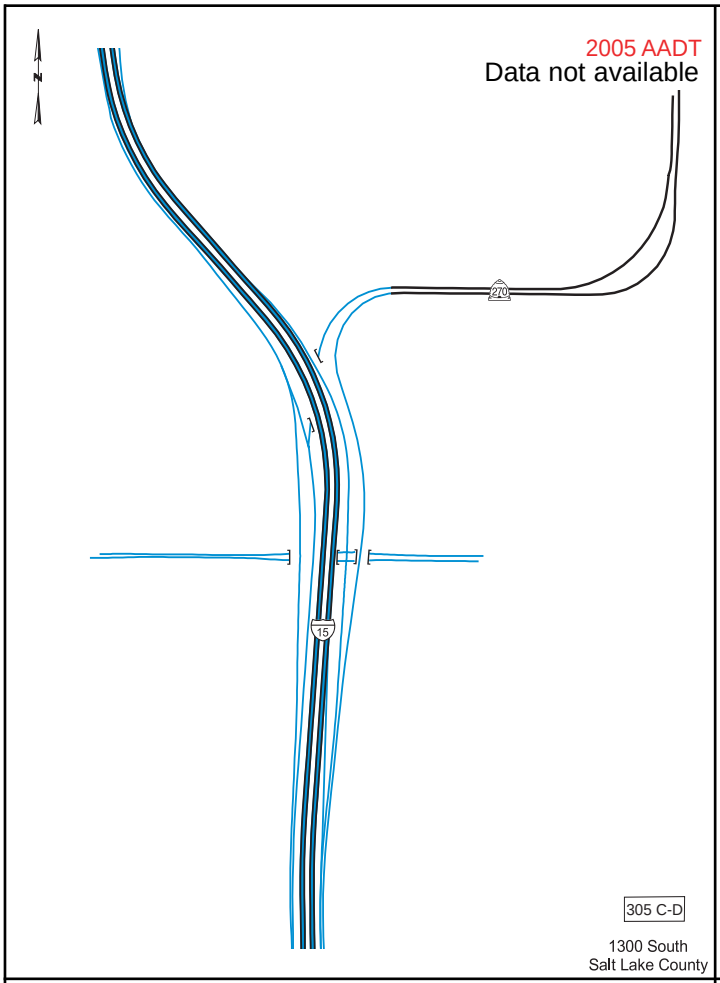
2005 AADT
Data not available
270
15
305 C-D
1300 South
Salt Lake County

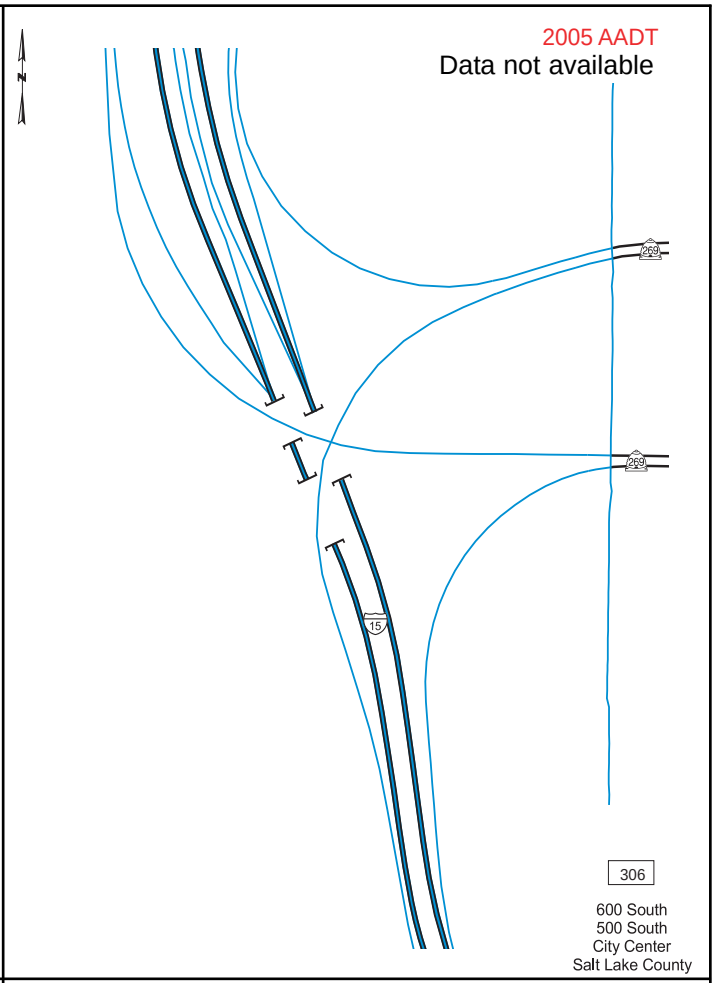
2005 AADT
Data not available
269
269
15
306
600 South
500 South
City Center
Salt Lake County

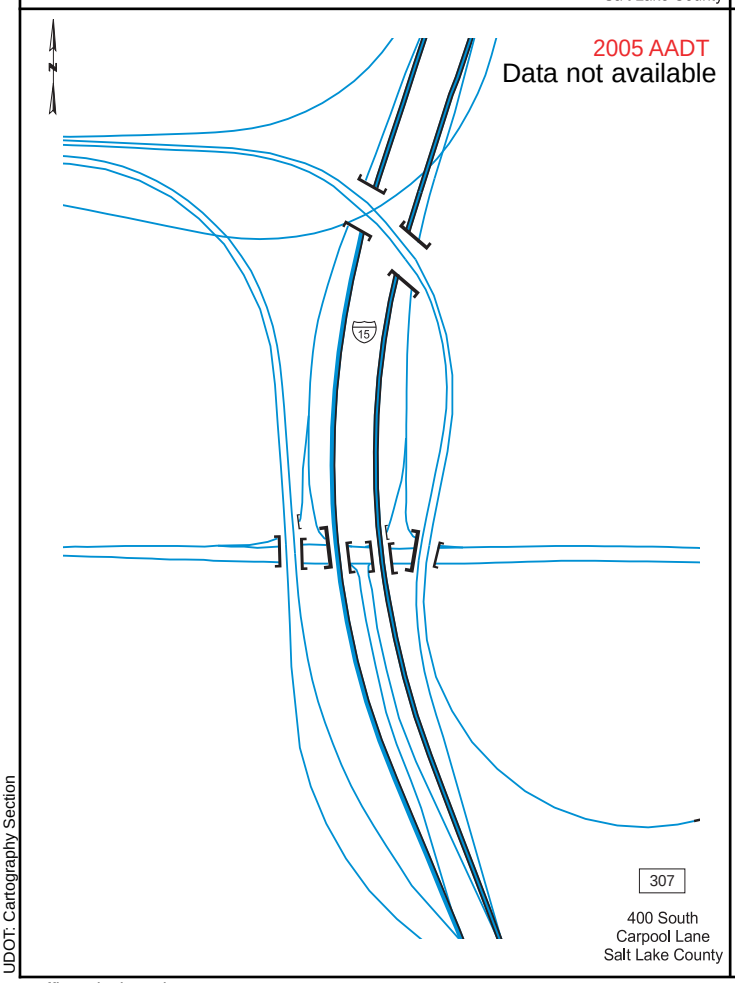
2005 AADT
Data not available
15
307
400 South
Carpool Lane
Salt Lake County

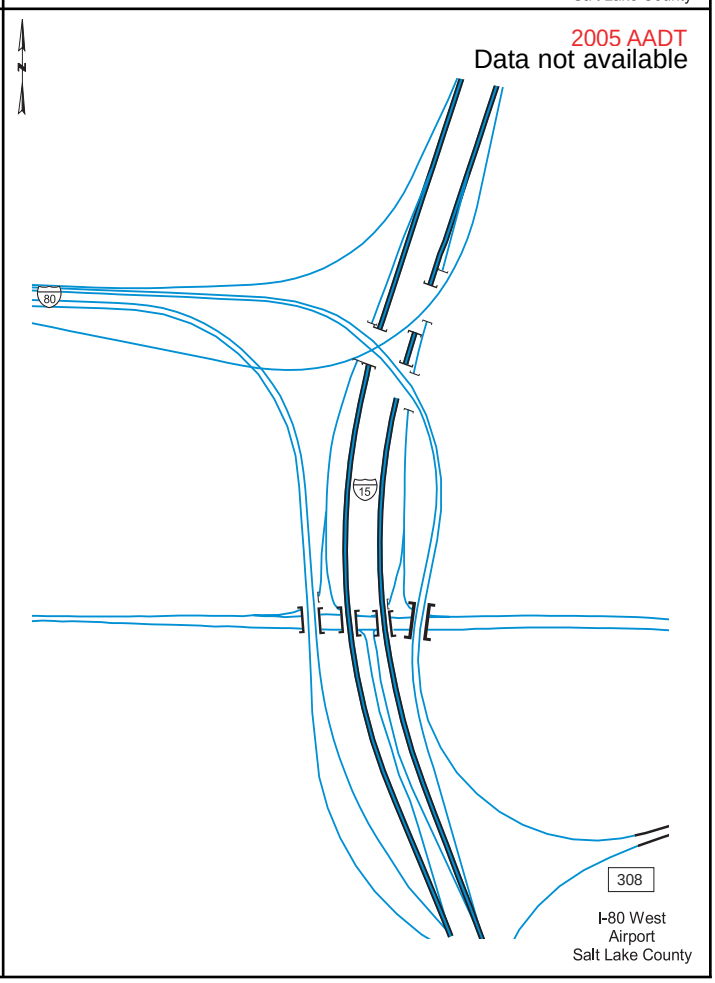
2005 AADT
Data not available
80
15
308
I-80 West
Airport
Salt Lake County

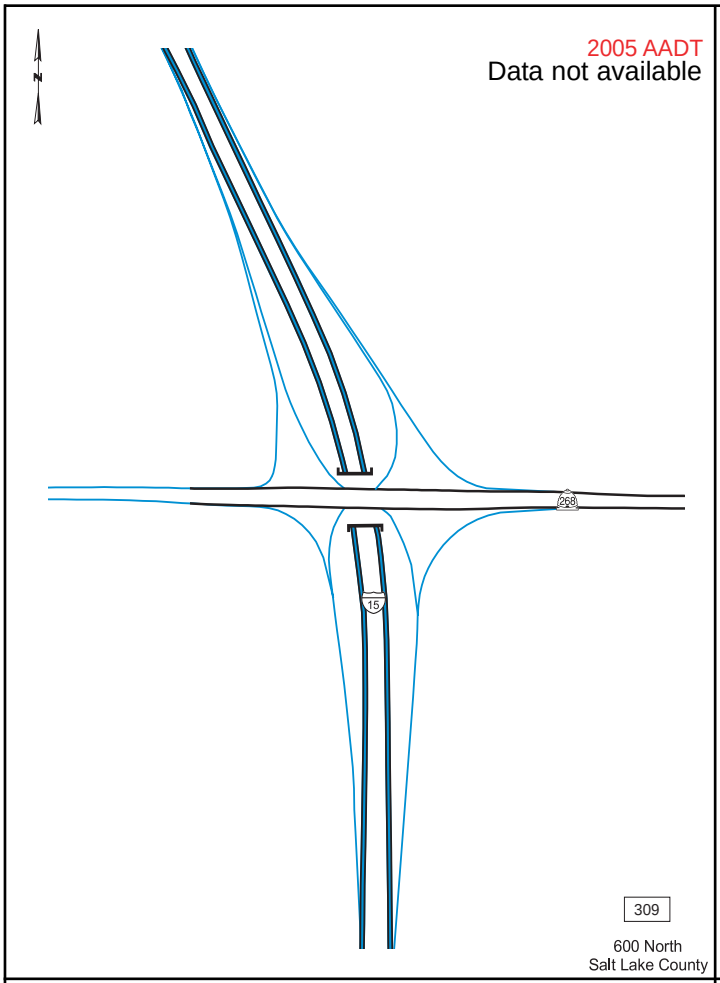
2005 AADT
Data not available
268
15
309
600 North
Salt Lake County

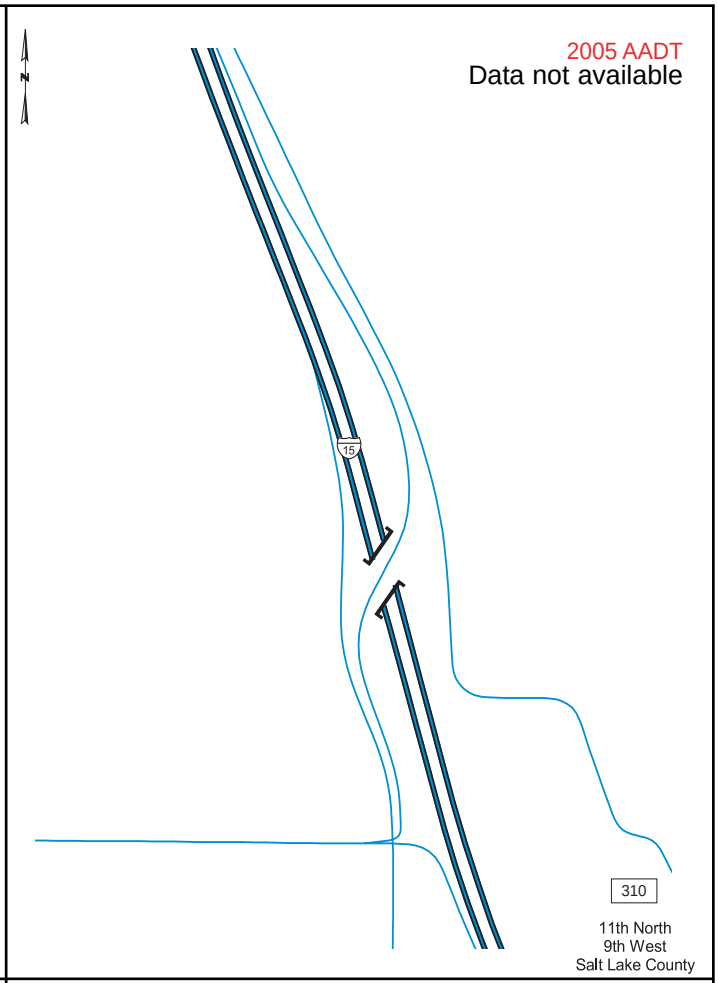
2005 AADT
Data not available
15
310
11th North
9th West
Salt Lake County

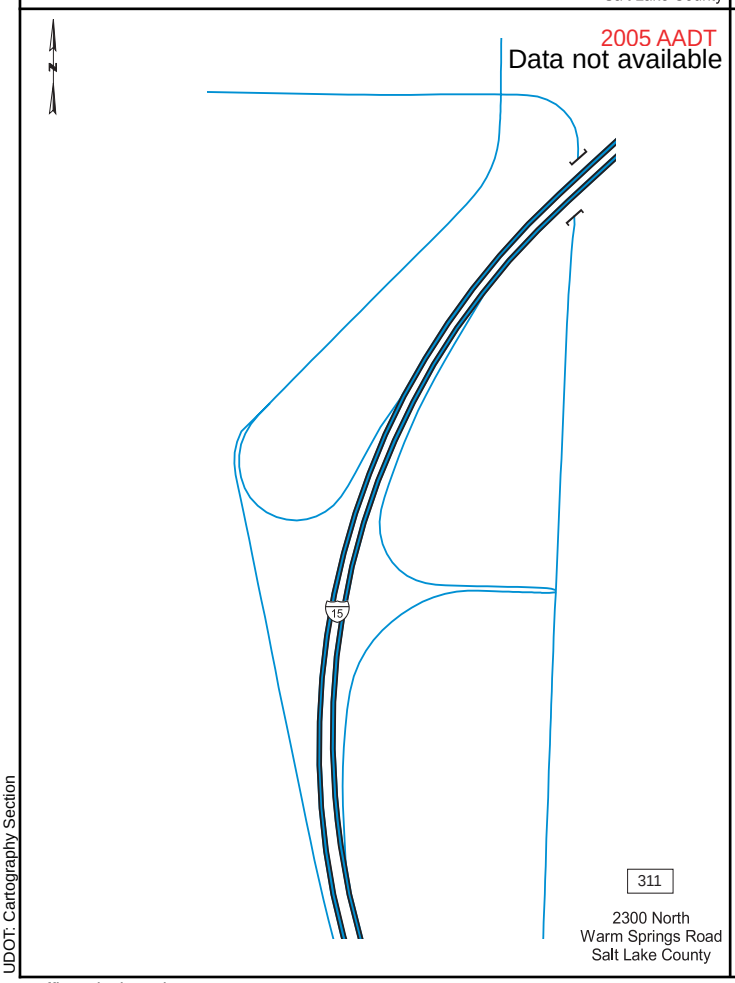
2005 AADT
Data not available
15
311
2300 North
Warm Springs Road
Salt Lake County

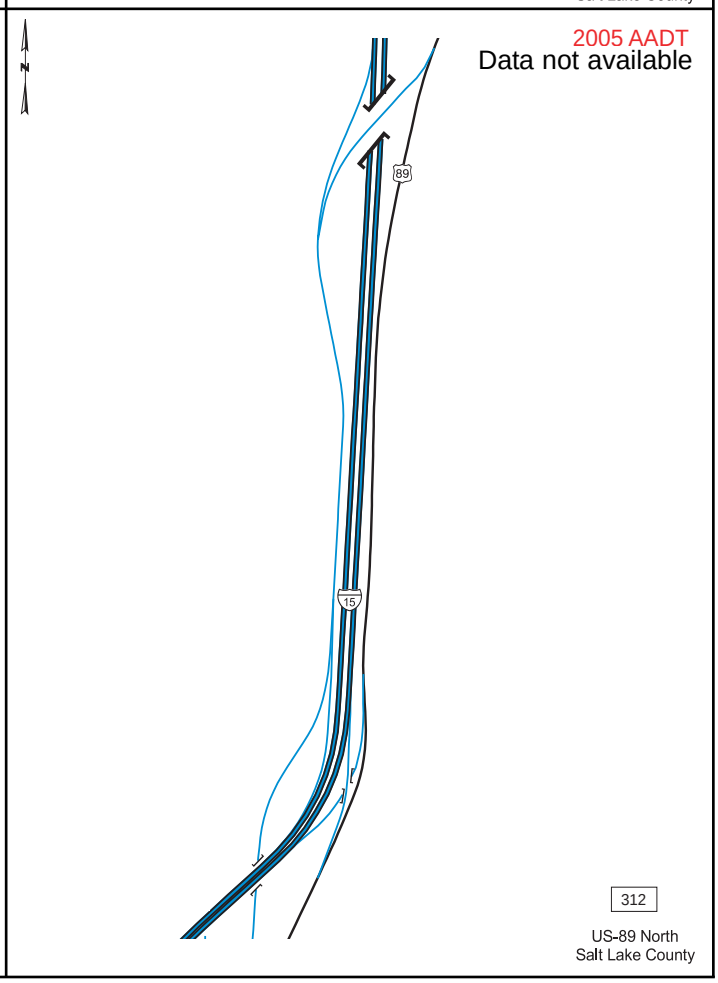
2005 AADT
Data not available
89
15
312
US-89 North
Salt Lake County

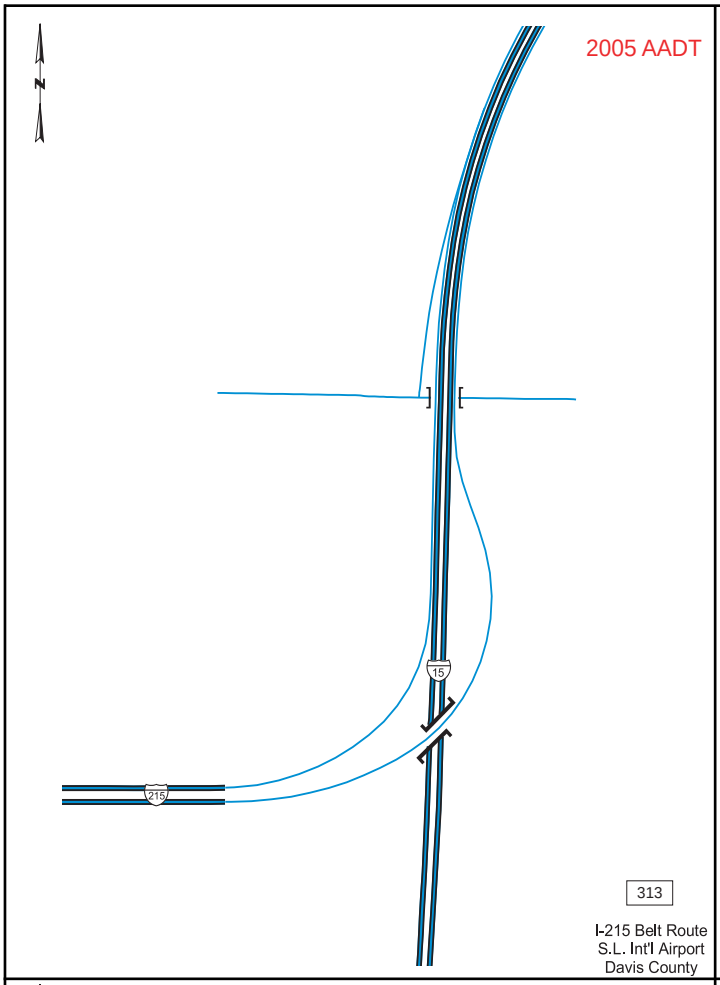
2005 AADT
15
215
313
I-215 Belt Route
S.L. Int'l Airport
Davis County

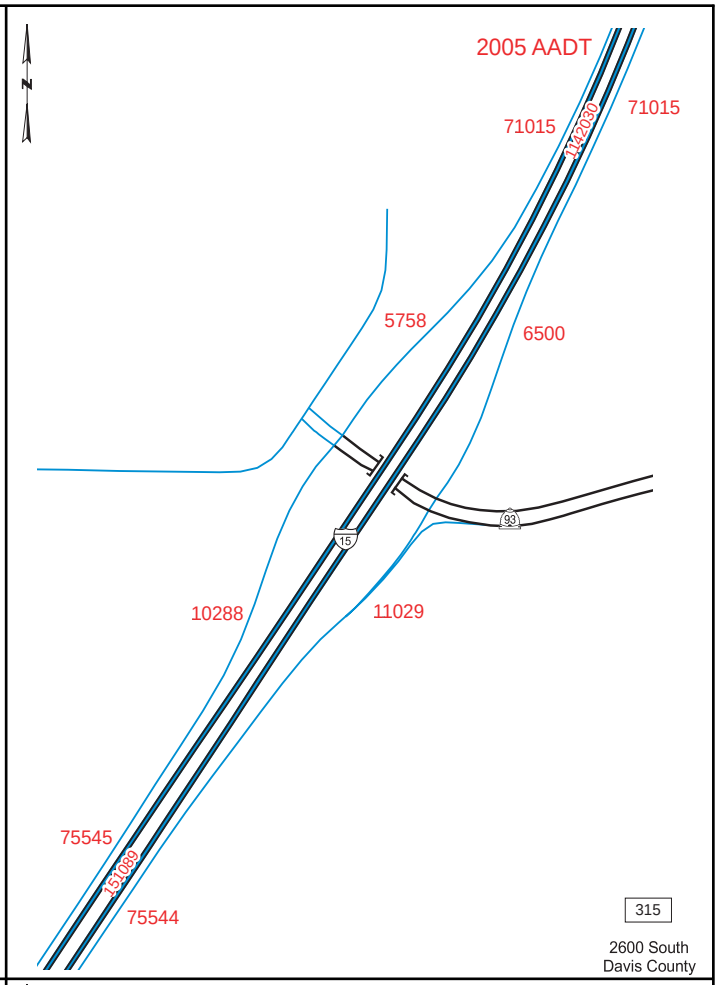
2005 AADT
71015
142030
71015
5758
6500
93
15
10288
11029
75545
131089
75544
315
2600 South
Davis County

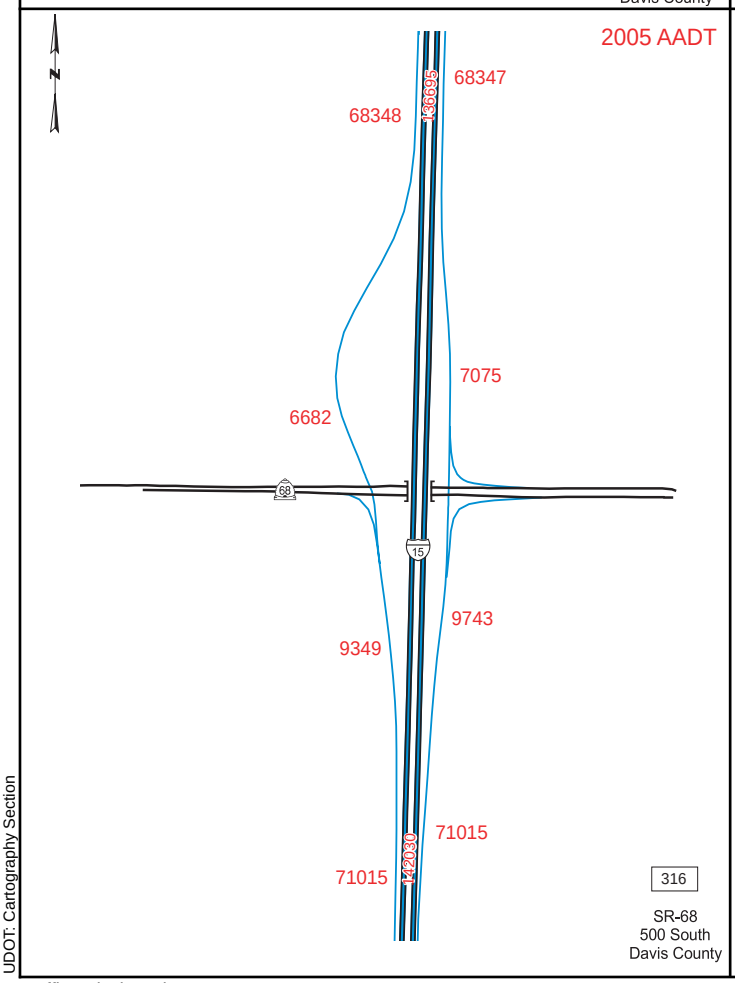
2005 AADT
68347
136695
68348
7075
6682
68
15
9743
9349
71015
142030
71015
316
SR-68
500 South
Davis County

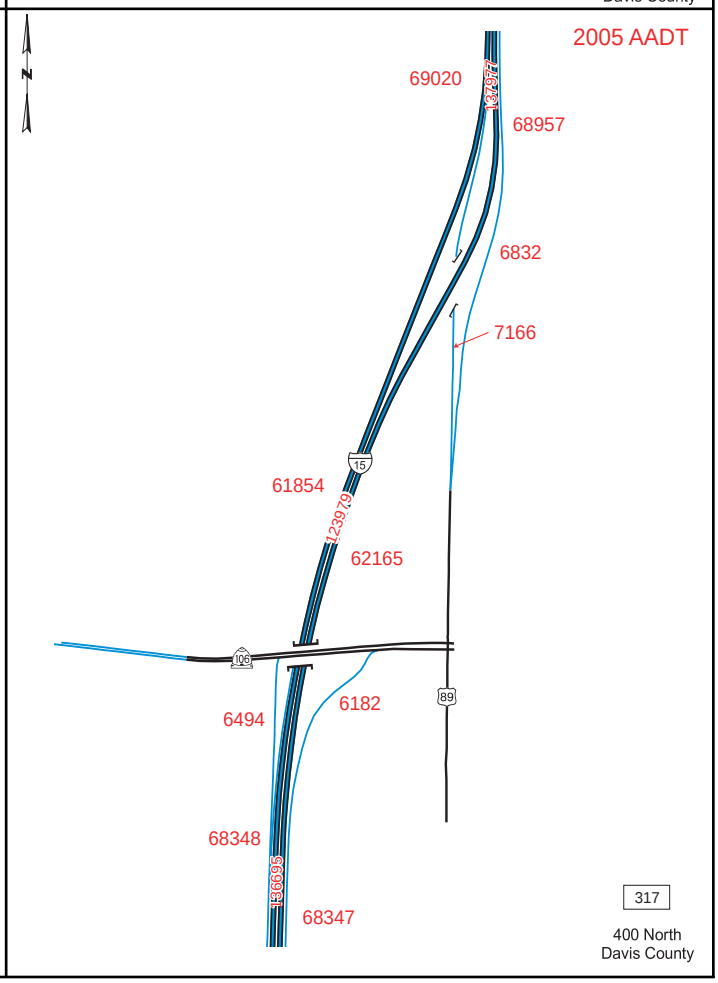
2005 AADT
69020
139977
68957
6832
7166
15
61854
123979
62165
106
89
6494
6182
68348
136695
68347
317
400 North
Davis County

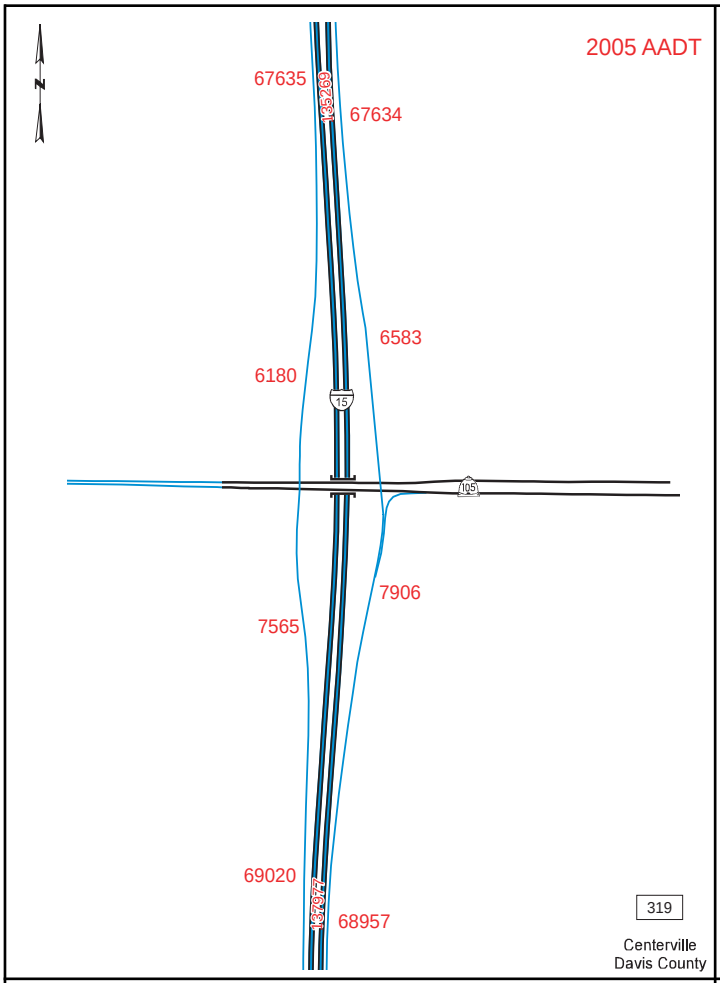

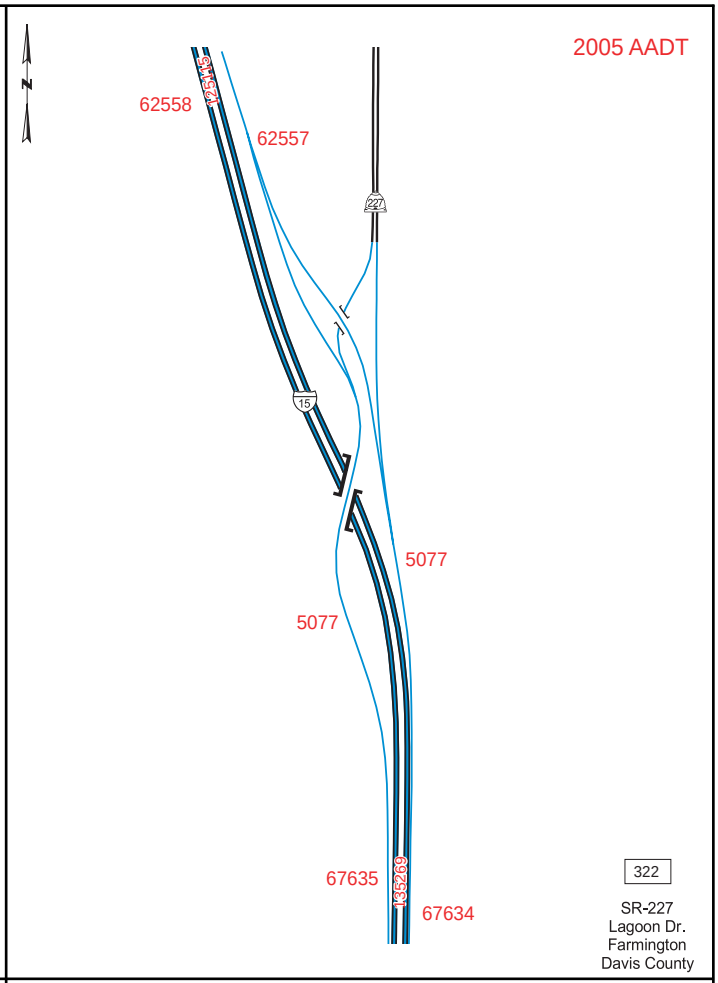

Exit 324 and Exit 325
Lagoon Drive
Farmington
Davis County
Data not available



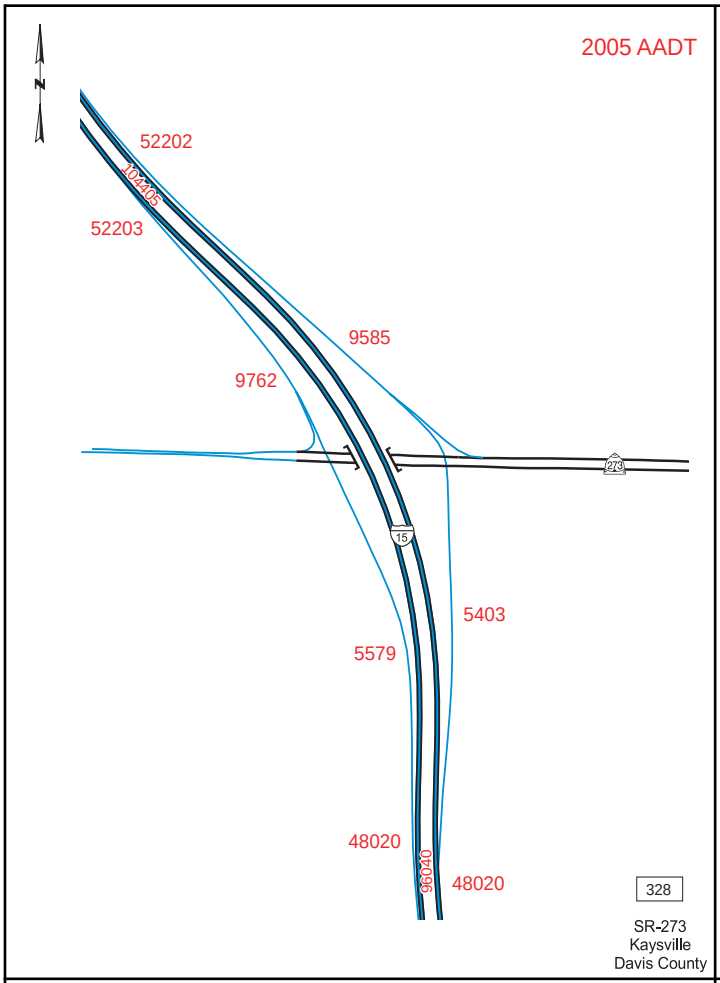
2005 AADT
N
52202
104405
52203
9585
9762
273
15
5403
5579
48020
96040
48020
328
SR-273
Kaysville
Davis County

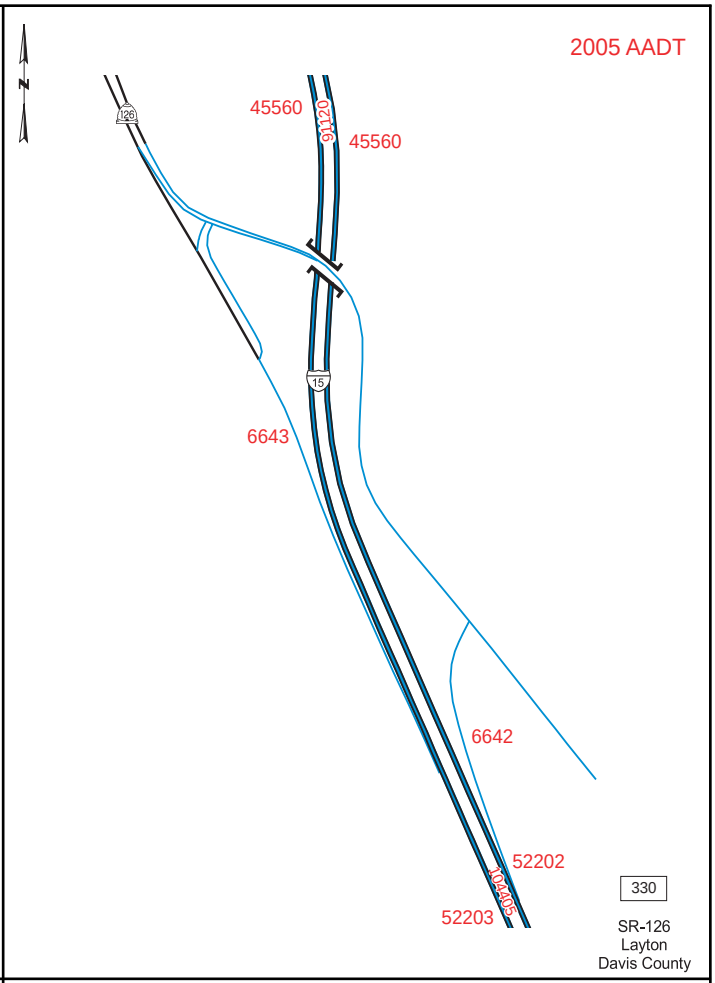
2005 AADT
N
126
45560
91120
45560
15
6643
6642
52202
104405
52203
330
SR-126
Layton
Davis County


2005 AADT
N
45196
91470
46274
8383
232
9015
15
9769
8301
45560
91120
45560
331
SR-232
Layton
Davis County

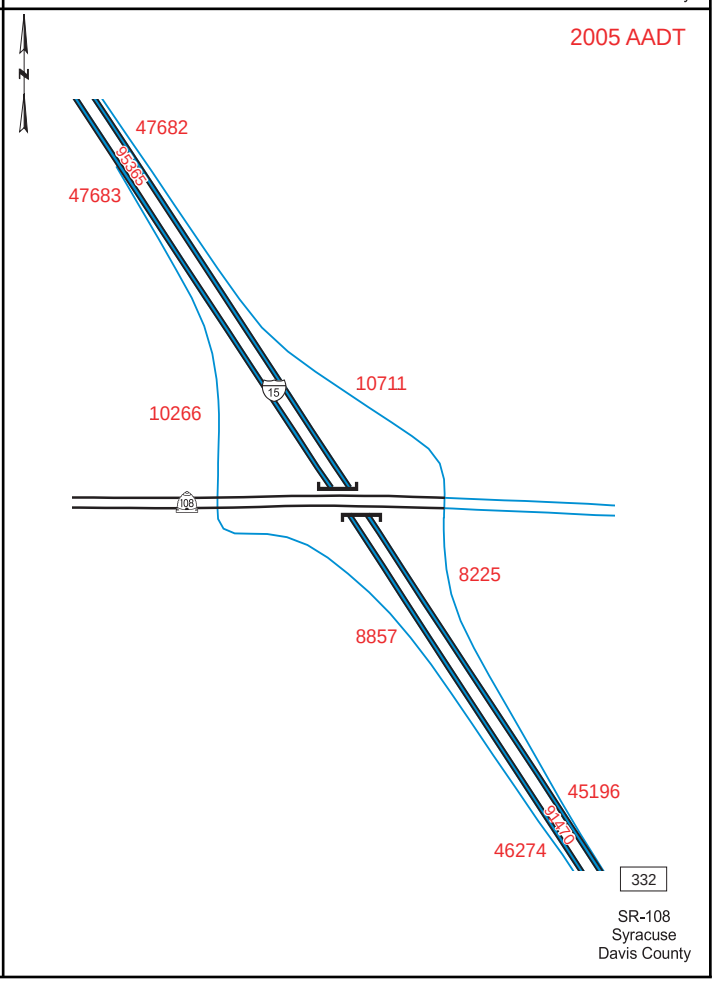
2005 AADT
N
47682
95365
47683
15
10711
10266
108
8225
8857
45196
91470
46274
332
SR-108
Syracuse
Davis County

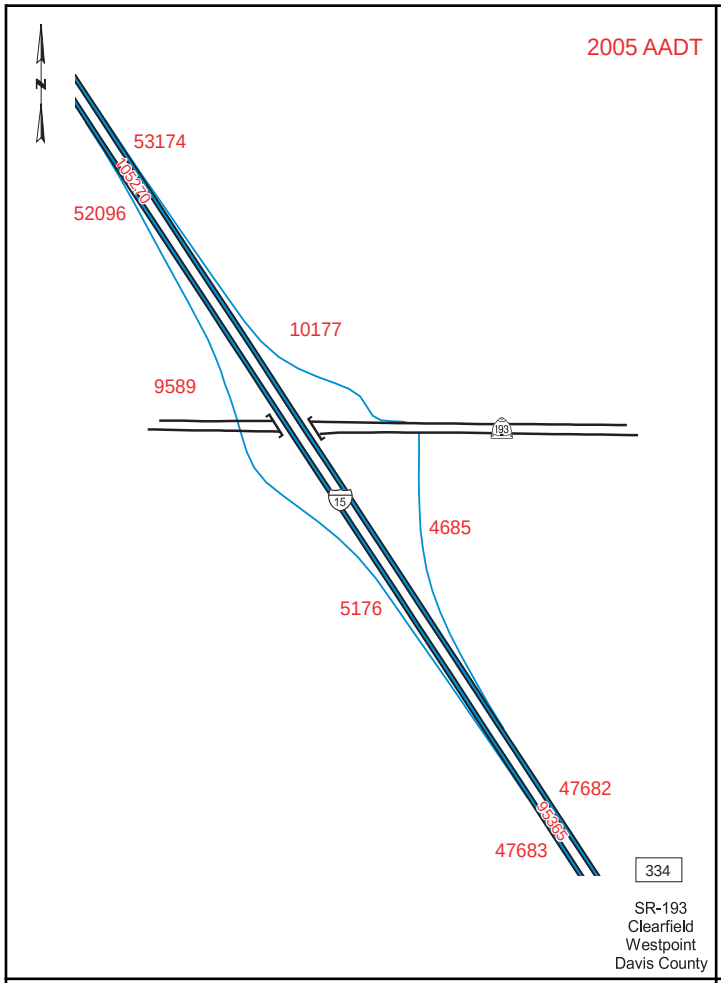
2005 AADT
53174
105270
52096
10177
9589
193
15
4685
5176
47682
95365
47683
334
SR-193
Clearfield
Westpoint
Davis County


2005 AADT
51012
102025
51013
6232
7180
103
15
8394
8263
53174
105270
52096
335
SR-103
Clearfield
Sunset
Davis County

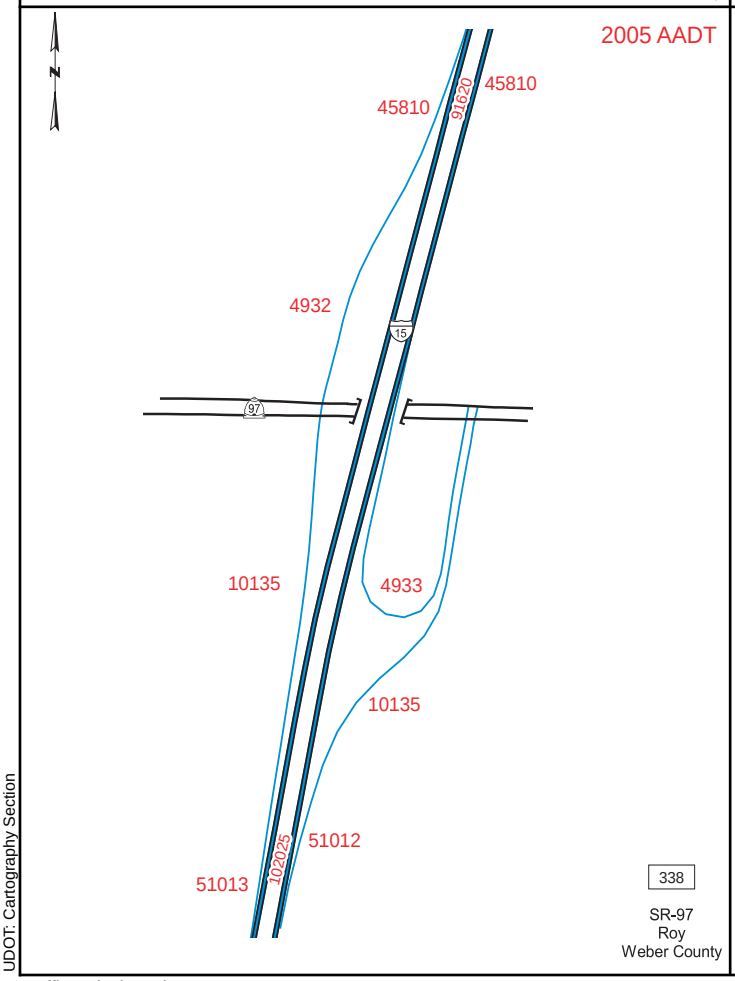
2005 AADT
45810
91620
45810
4932
15
97
10135
4933
10135
51012
102025
51013
338
SR-97
Roy
Weber County

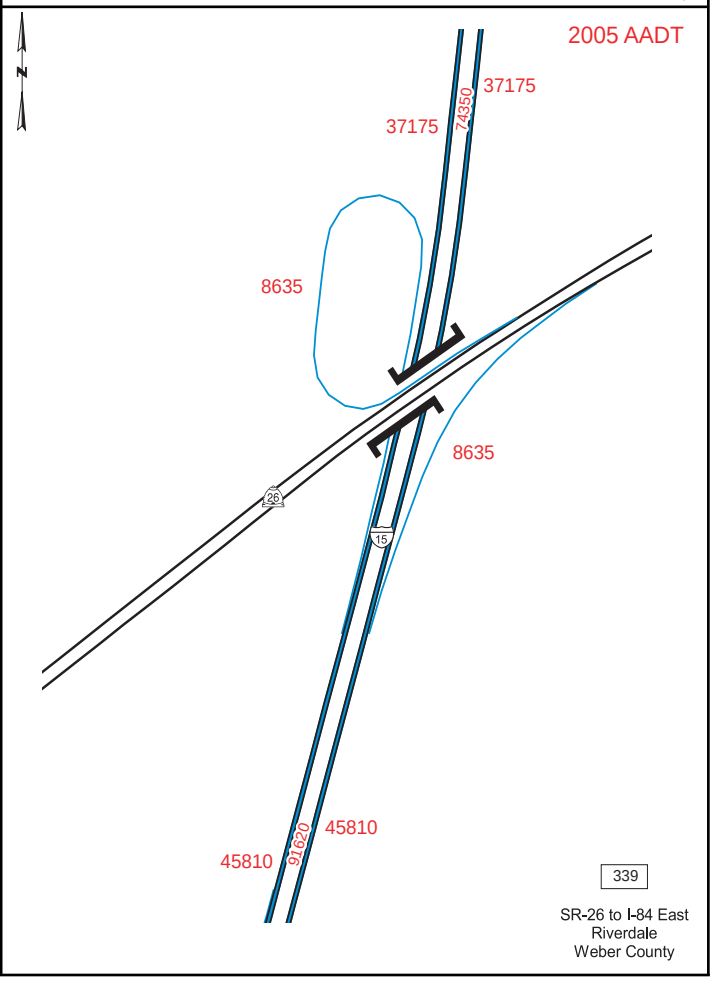
2005 AADT
37175
74350
37175
8635
8635
26
15
45810
91620
45810
339
SR-26 to I-84 East
Riverdale
Weber County

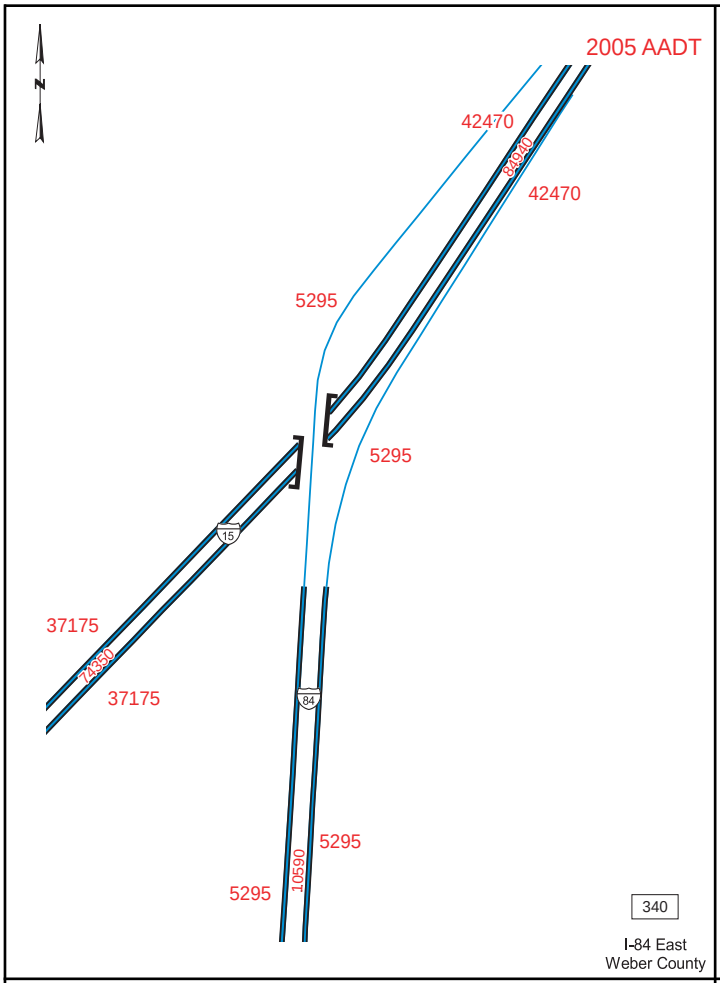

I-84 East
Weber County

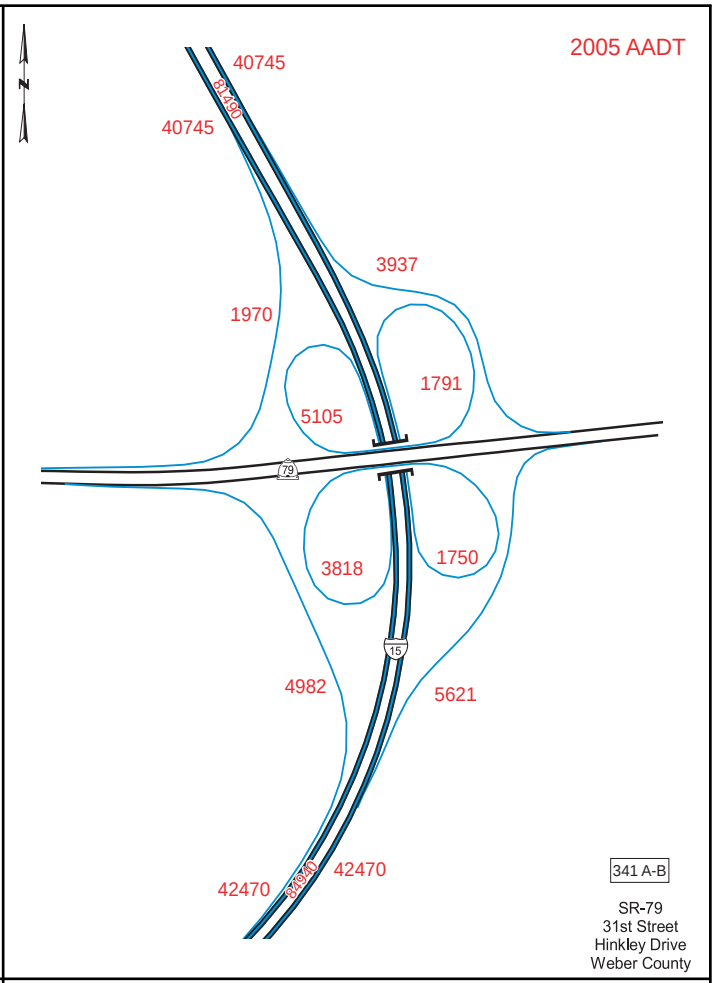

SR-79
31st Street
Hinkley Drive
Weber County



SR-53
24th Street
Weber County

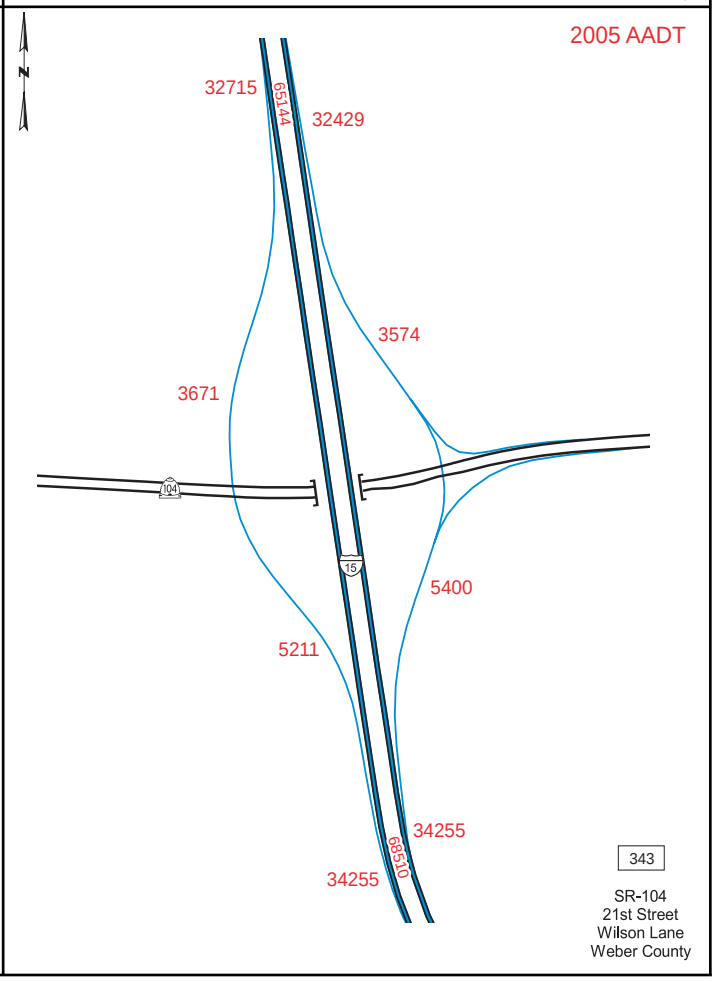

SR-104
21st Street
Wilson Lane
Weber County

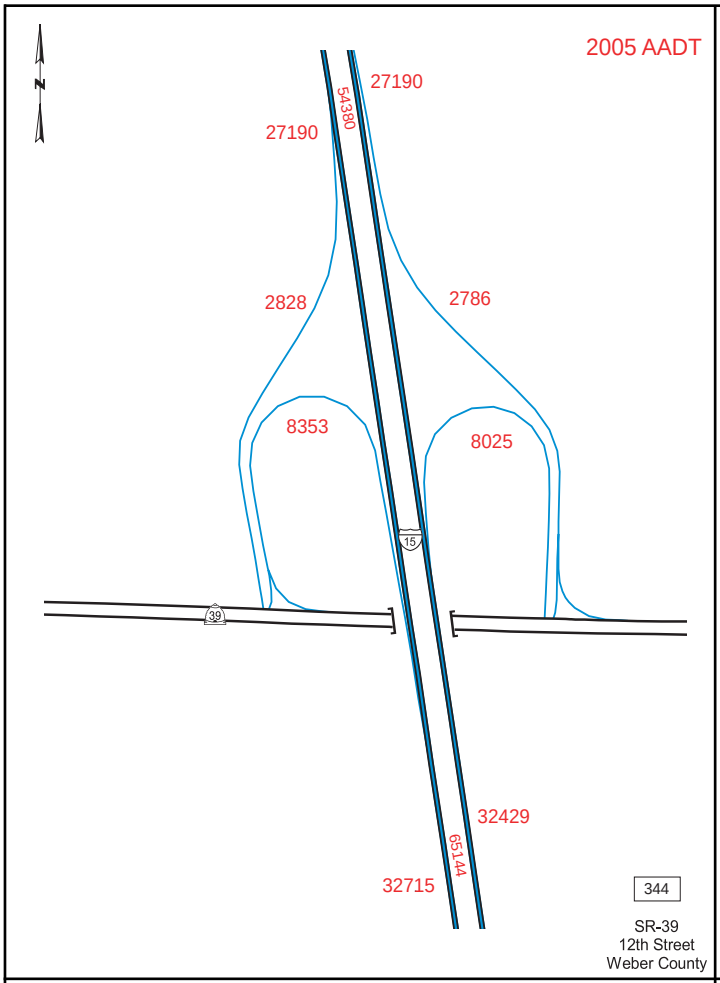
2005 AADT
N
27190
54380
27190
2828
2786
8353
8025
15
39
32429
65144
32715
344
SR-39
12th Street
Weber County


2005 AADT
N
23950
47900
23950
493
912
15
3733
4152
27190
54380
27190
346
Harrisville
Weber County

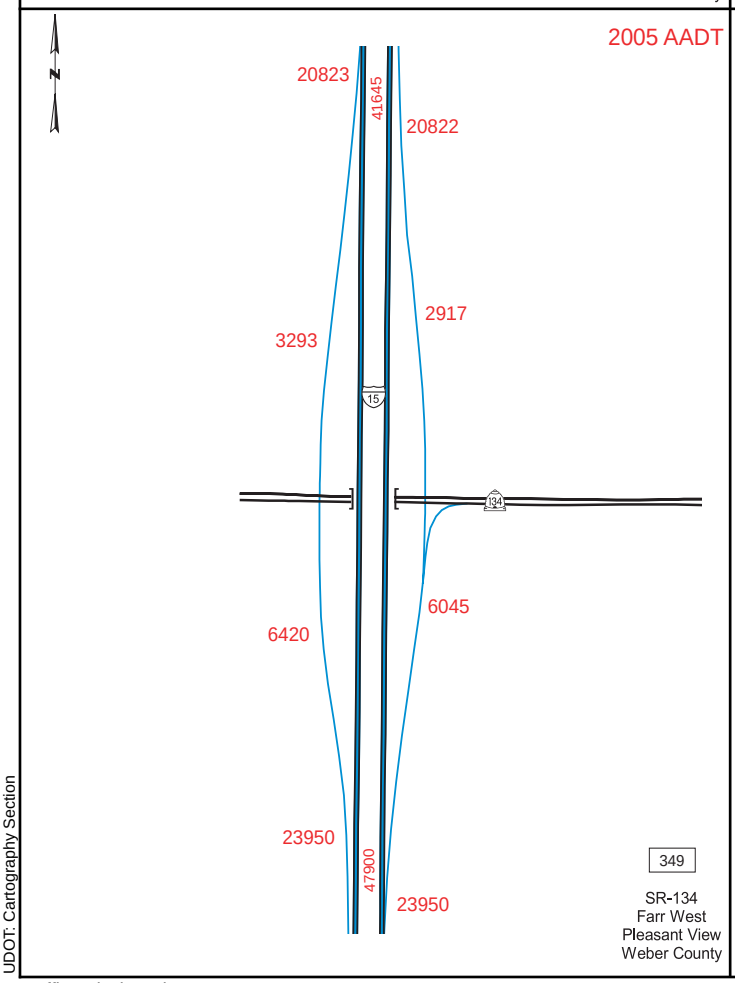
2005 AADT
N
20823
41645
20822
2917
3293
15
134
6045
6420
23950
47900
23950
349
SR-134
Farr West
Pleasant View
Weber County

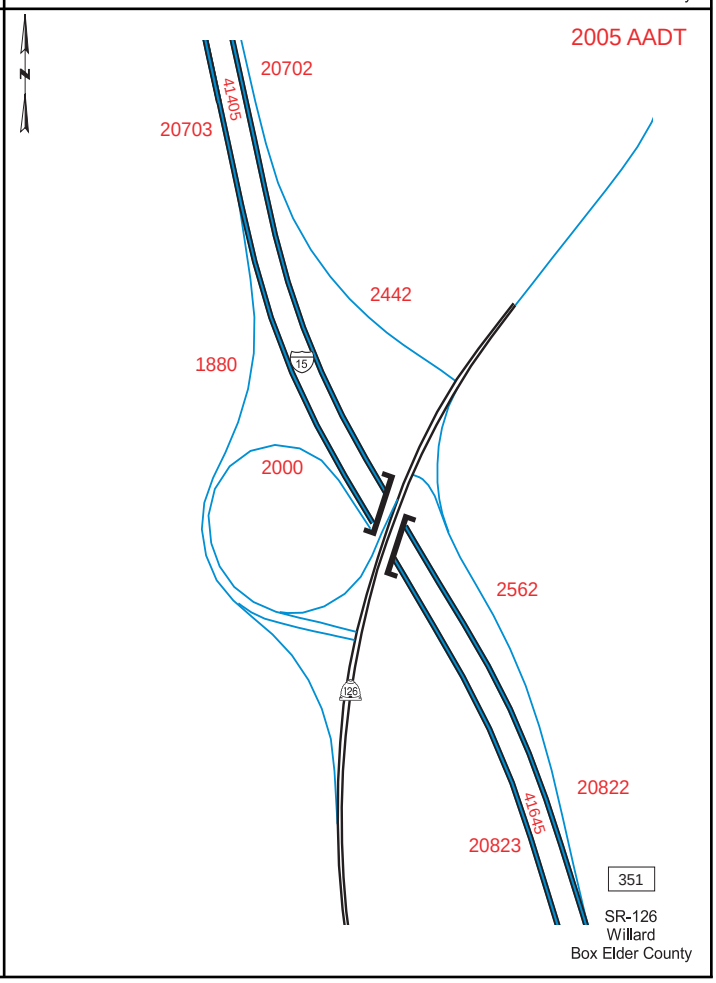
2005 AADT
N
20702
41405
20703
2442
1880
15
2000
2562
126
20822
41645
20823
351
SR-126
Willard
Box Elder County


2005 AADT
18843
37686
18843
673
544
315
2532
2404
15
20703
41405
20702
357
SR-315
Willard
Perry
Box Elder County

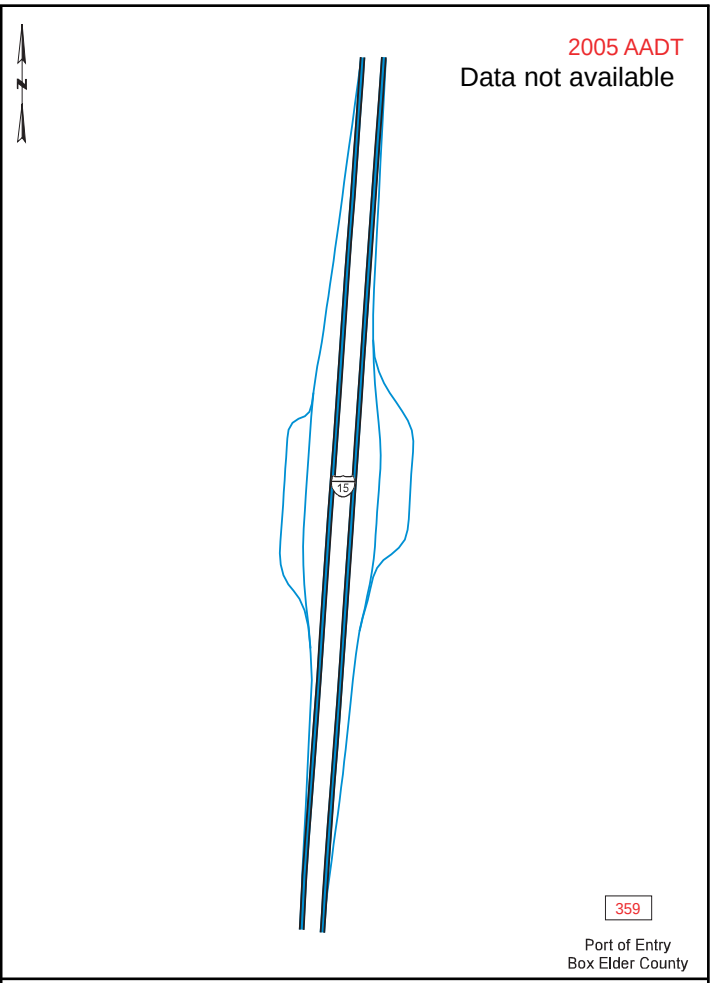
2005 AADT
Data not available
15
359
Port of Entry
Box Elder County

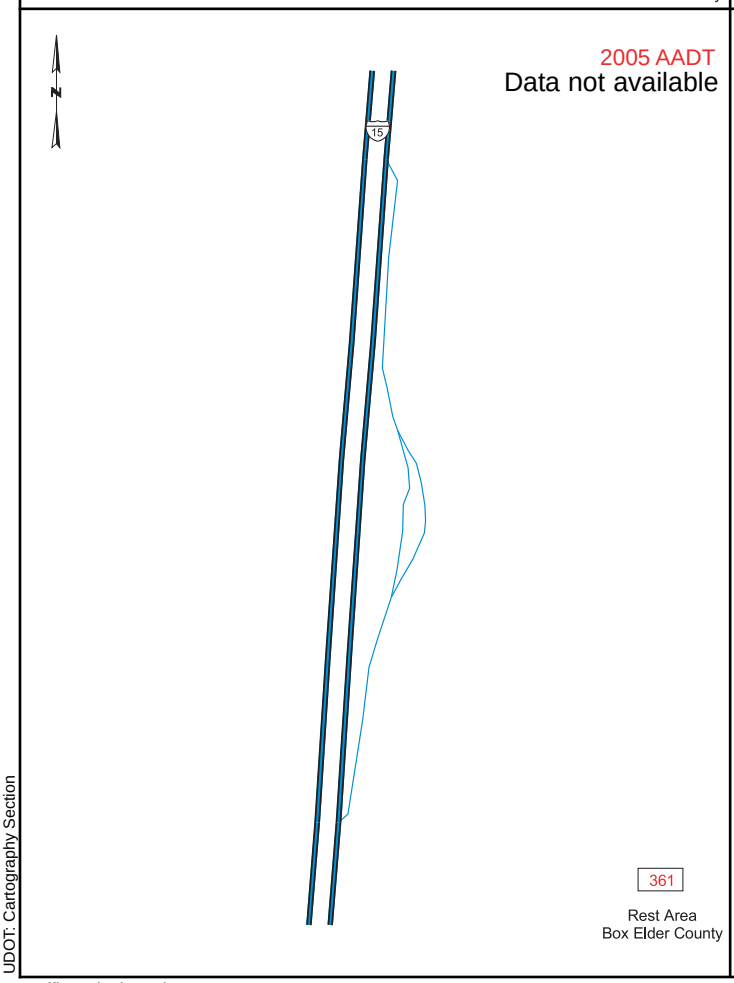
2005 AADT
Data not available
15
361
Rest Area
Box Elder County

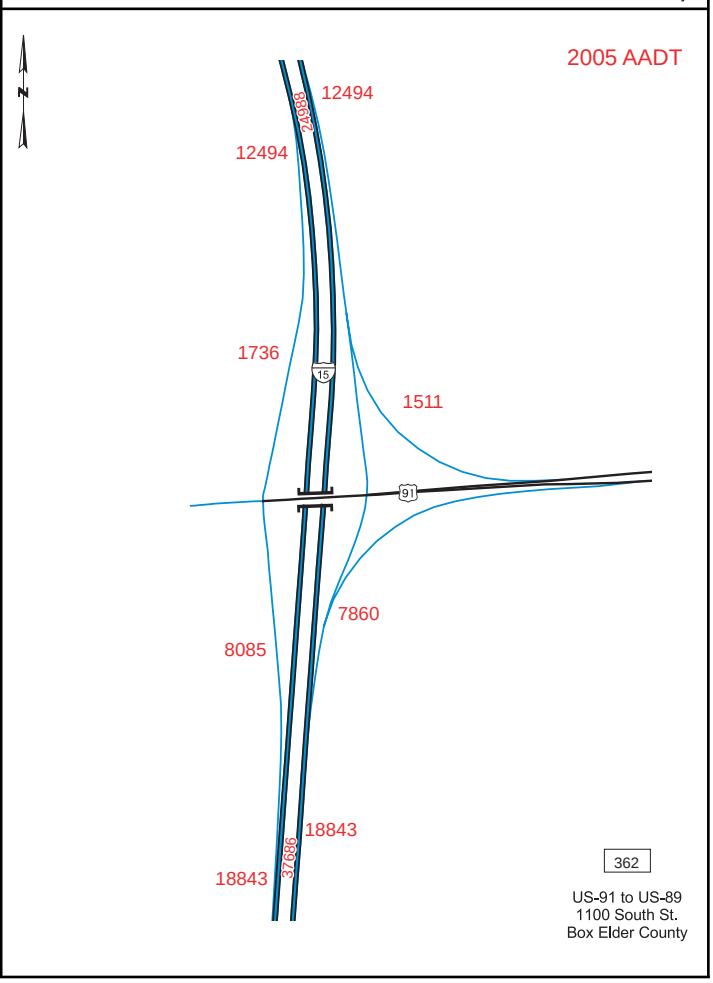
2005 AADT
12494
24988
12494
1736
15
1511
91
7860
8085
18843
37686
18843
362
US-91 to US-89
1100 South St.
Box Elder County

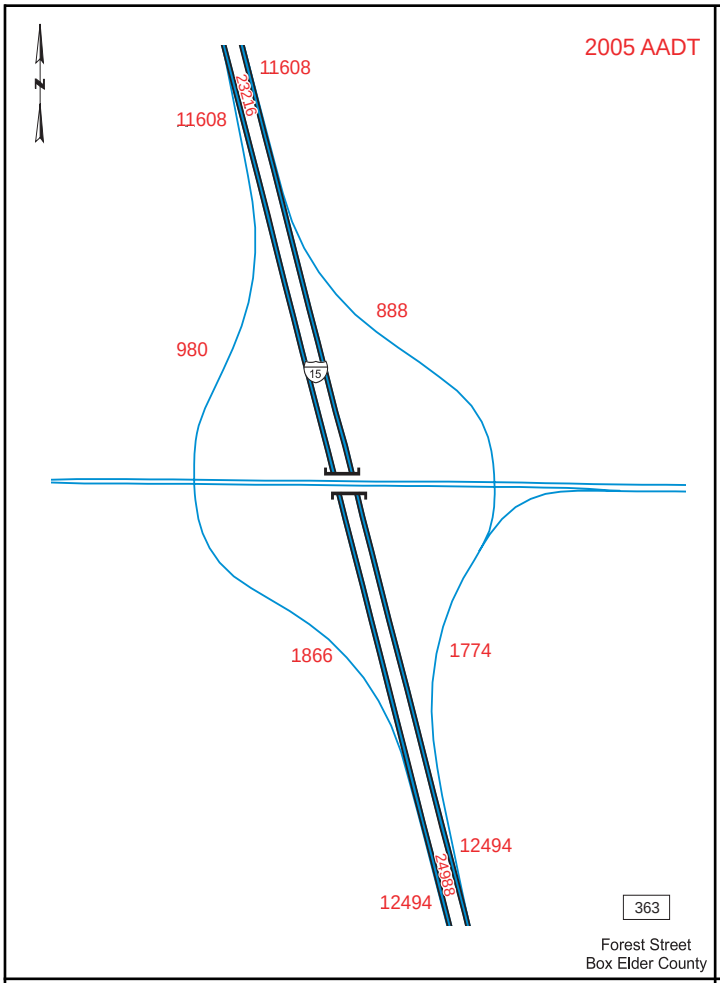
2005 AADT
11608
23216
11608
888
980
15
1866
1774
12494
24988
12494
363
Forest Street
Box Elder County

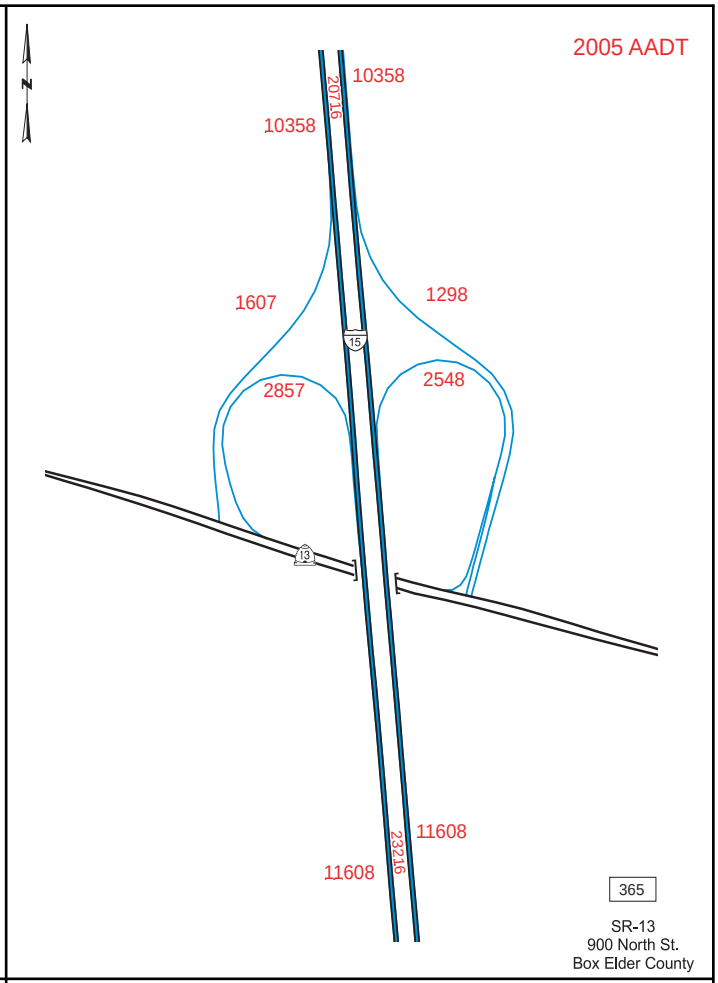
2005 AADT
10358
20716
10358
1607
1298
15
2857
2548
13
11608
23216
11608
365
SR-13
900 North St.
Box Elder County

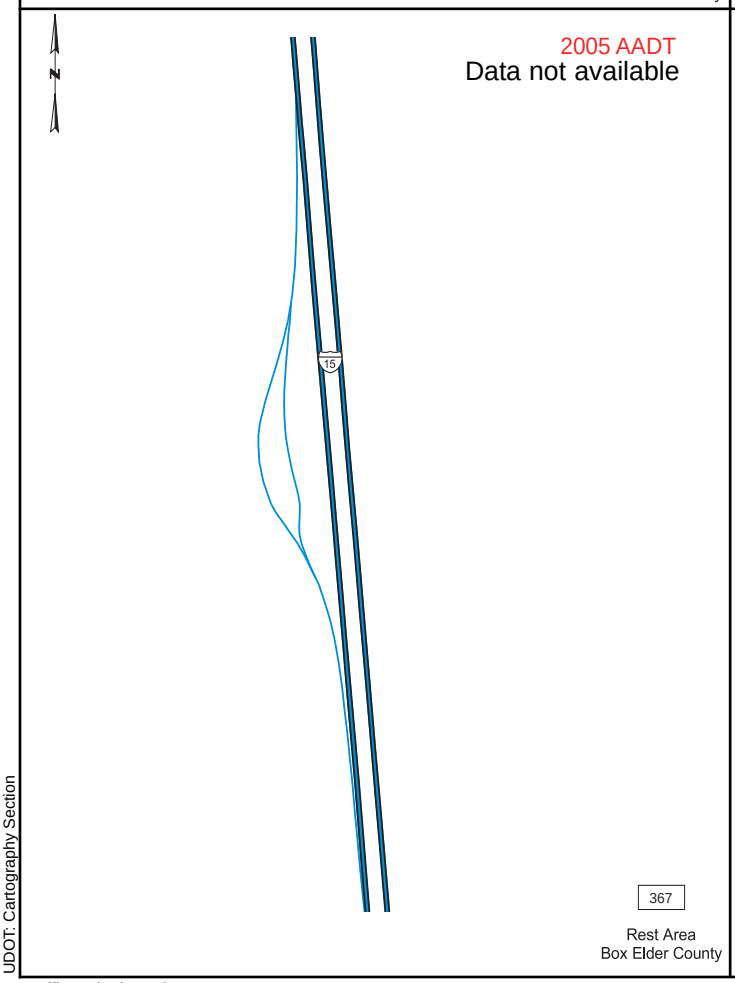
2005 AADT
Data not available
15
367
Rest Area
Box Elder County

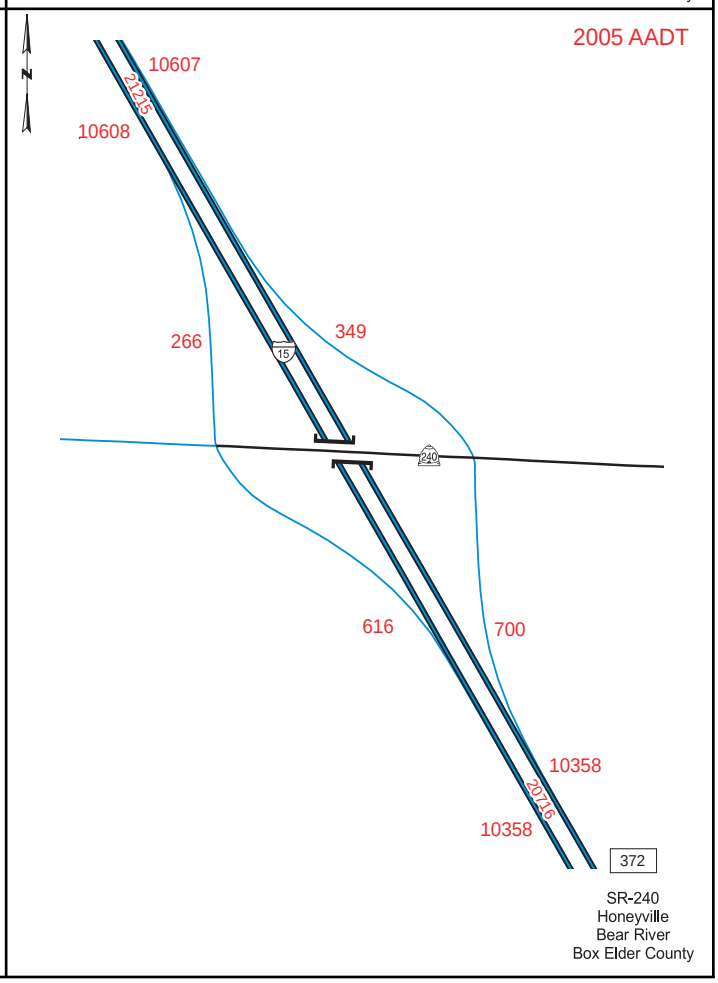
2005 AADT
10607
21215
10608
266
349
15
240
616
700
10358
20716
10358
372
SR-240
Honeyville
Bear River
Box Elder County

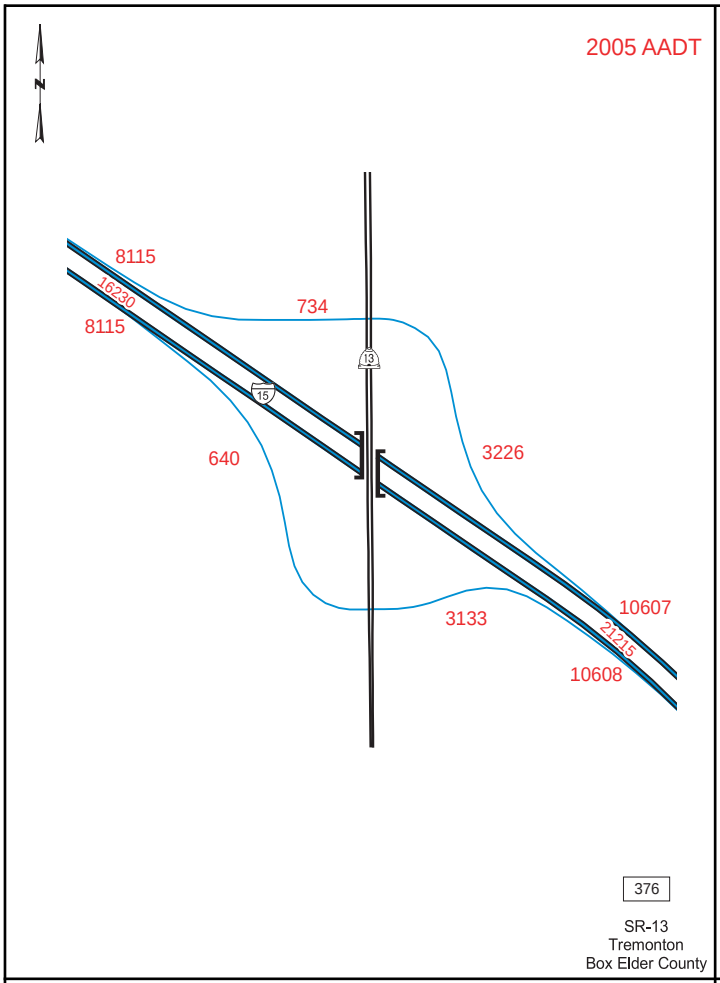
2005 AADT
N
8115
16230
8115
734
13
15
640
3226
3133
10607
21215
10608
376
SR-13
Tremonton
Box Elder County

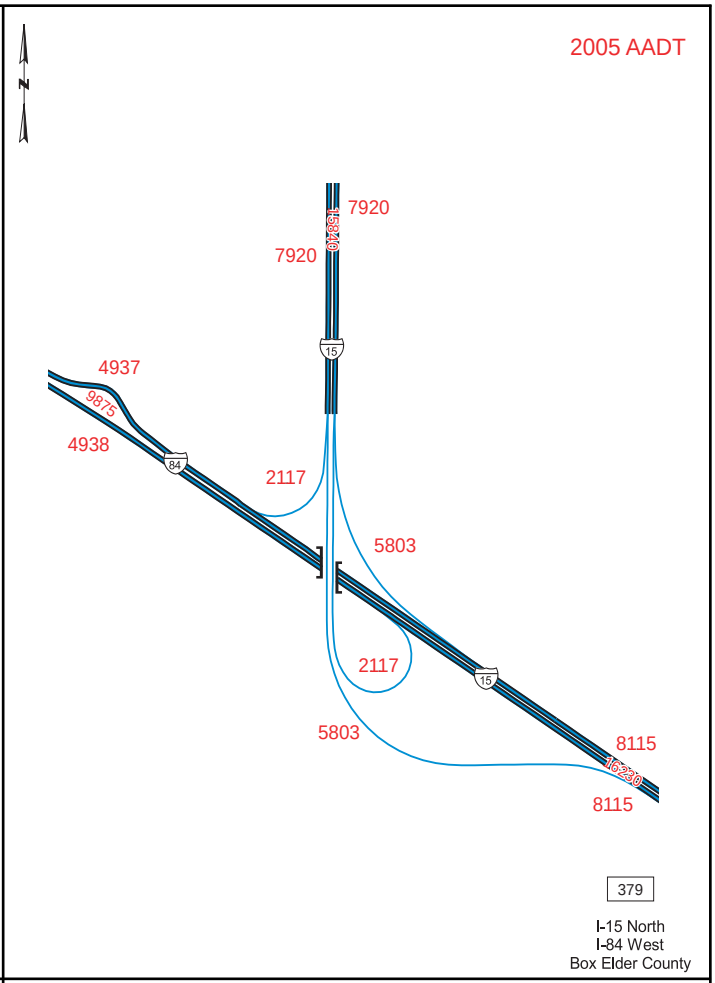
2005 AADT
N
7920
15840
7920
15
4937
9875
4938
84
2117
5803
2117
15
5803
8115
16230
8115
379
I-15 North
I-84 West
Box Elder County

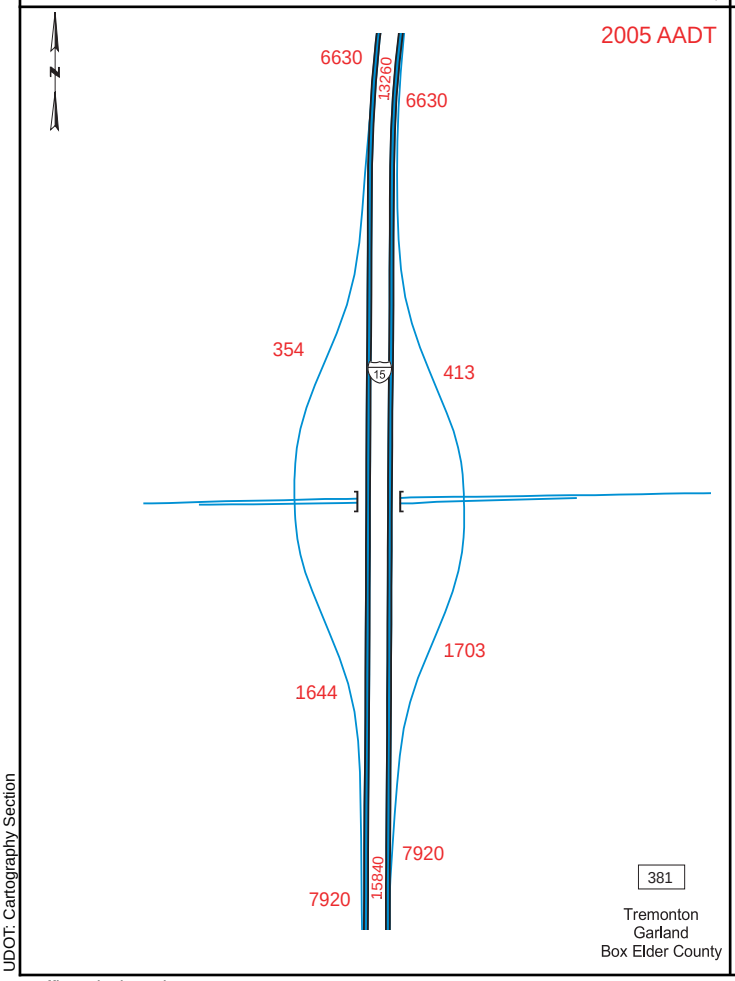
2005 AADT
N
6630
13260
6630
354
15
413
1703
1644
7920
15840
7920
381
Tremonton
Garland
Box Elder County

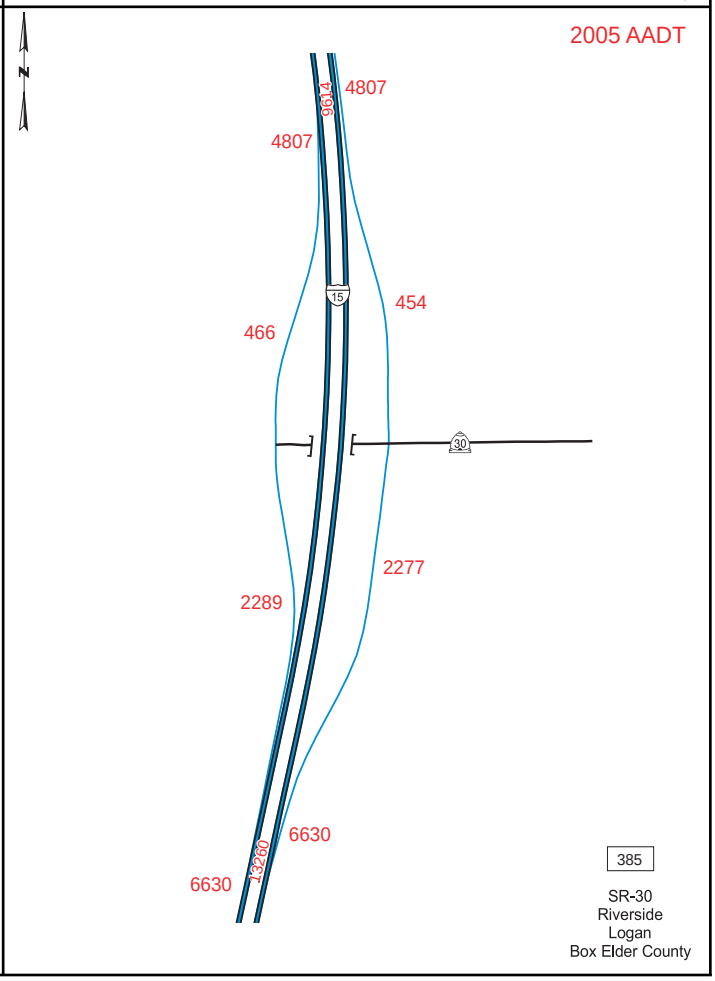
2005 AADT
N
4807
9614
4807
15
454
466
30
2277
2289
6630
13260
6630
385
SR-30
Riverside
Logan
Box Elder County

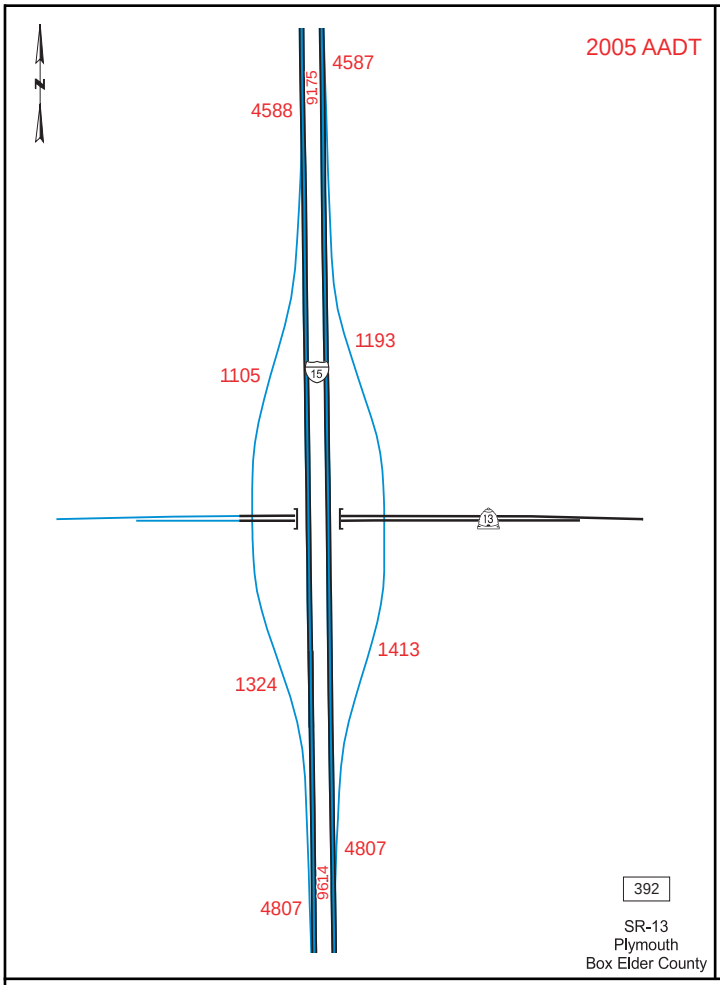
2005 AADT
4587
4588
9175
1193
1105
15
13
1413
1324
4807
9614
4807
392
SR-13
Plymouth
Box Elder County

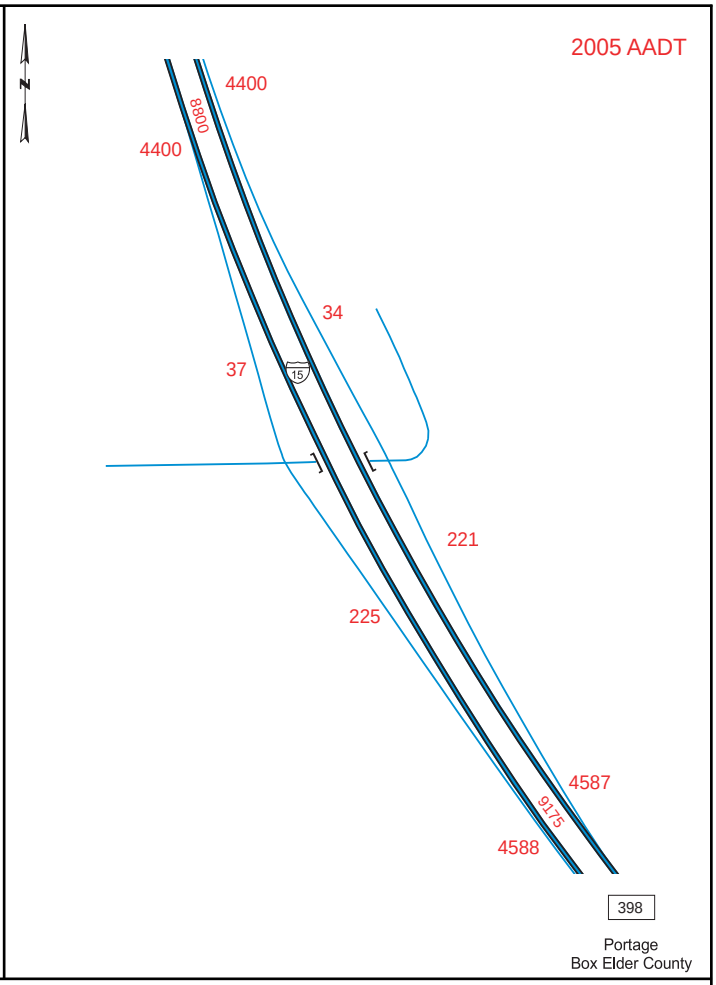
2005 AADT
4400
8800
4400
34
37
15
221
225
4587
9175
4588
398
Portage
Box Elder County