I - 70

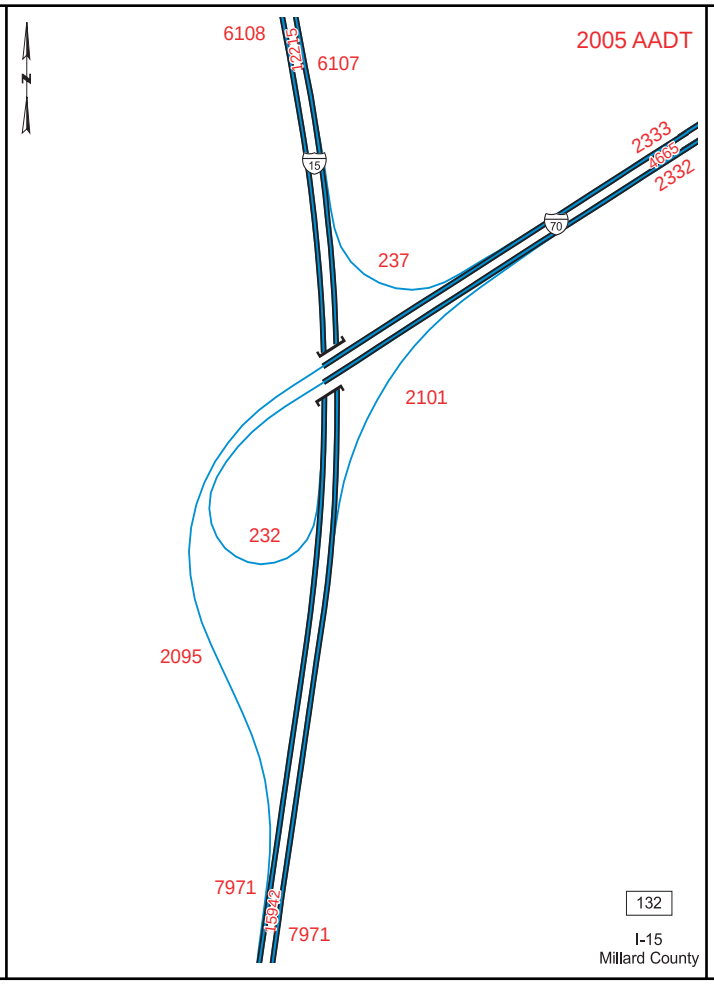
2005 AADT
6108
12215
6107
15
2333
4665
2332
70
237
2101
232
2095
7971
15942
7971
132
I-15
Millard County

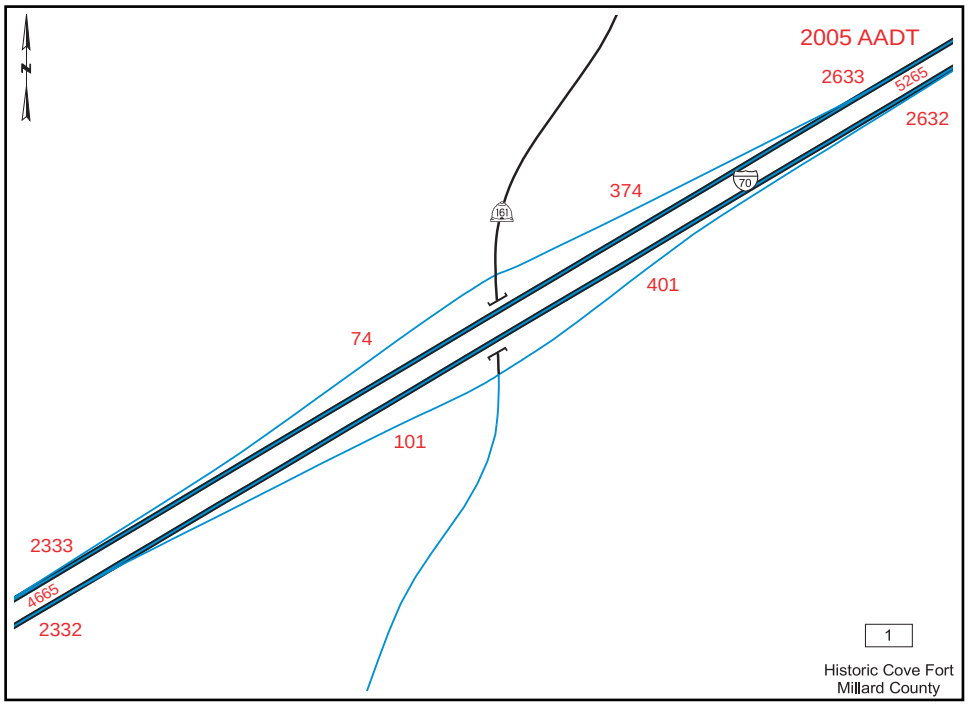
2005 AADT
2633
5265
2632
70
374
161
401
74
101
2333
4665
2332
1
Historic Cove Fort
Millard County

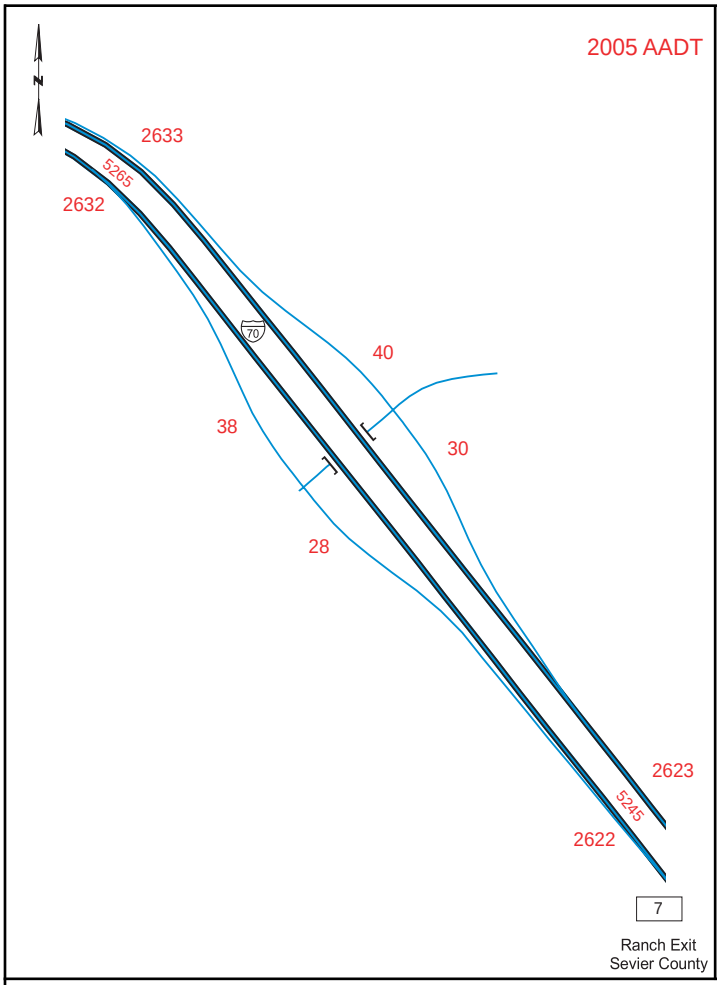
2005 AADT
N
2633
5265
2632
70
40
38
30
28
2623
5245
2622
7
Ranch Exit
Sevier County

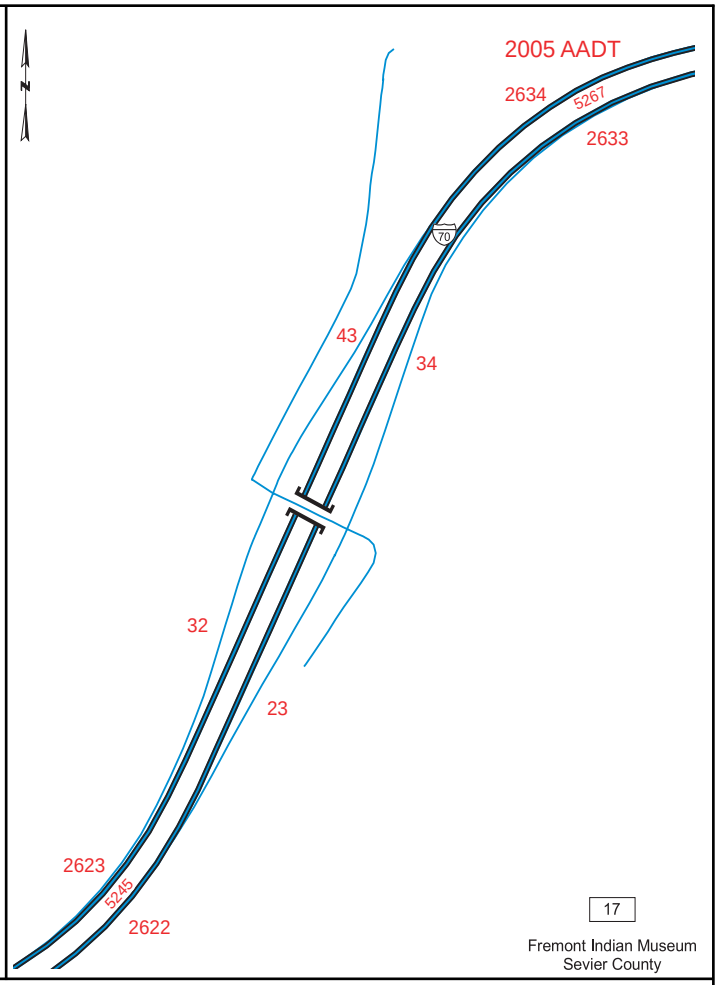
2005 AADT
N
2634
5267
2633
70
43
34
32
23
2623
5245
2622
17
Fremont Indian Museum
Sevier County

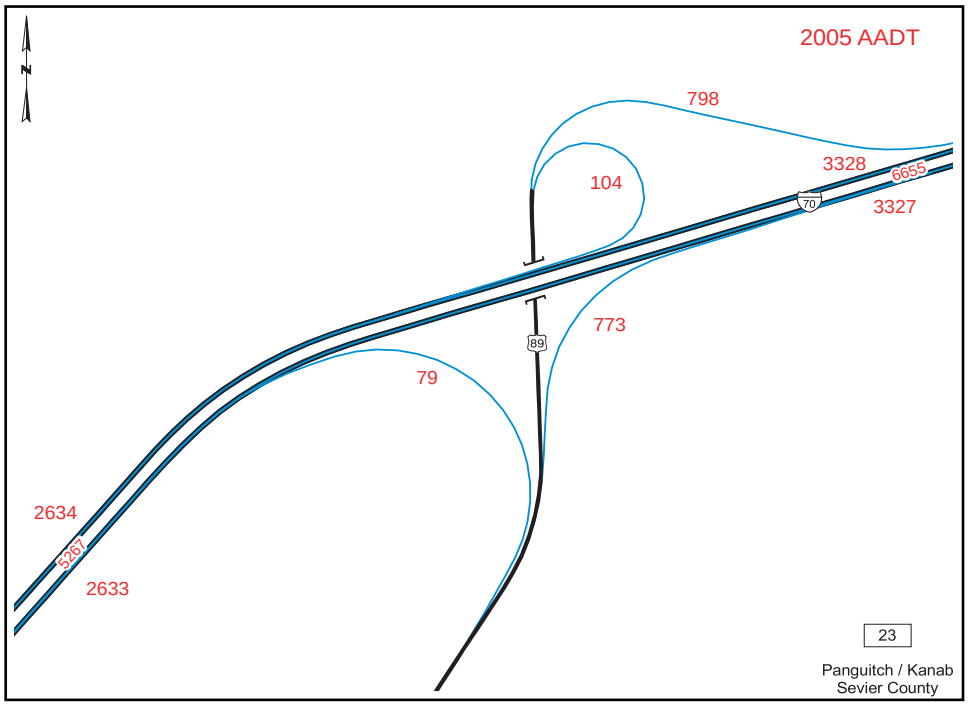
2005 AADT
N
798
104
3328
6655
70
3327
773
89
79
2634
5267
2633
23
Panguitch / Kanab
Sevier County

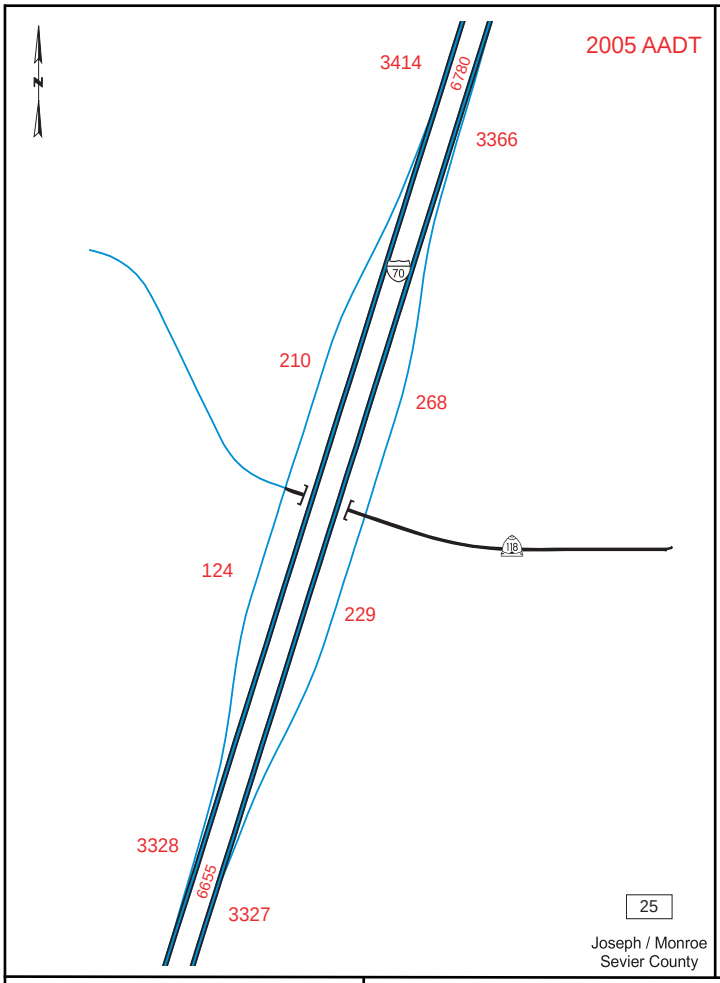
2005 AADT
3414
6780
3366
70
210
268
118
124
229
3328
6655
3327
25
Joseph / Monroe
Sevier County

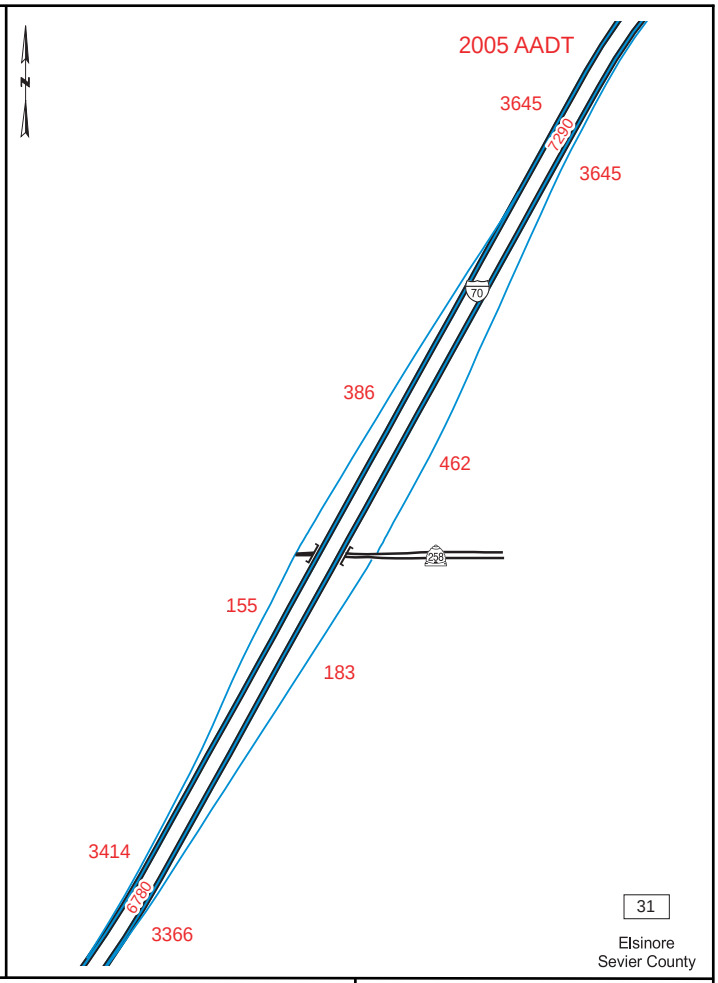
2005 AADT
3645
7290
3645
70
386
462
258
155
183
3414
6780
3366
31
Elsinore
Sevier County


2817
5635
2816
2005 AADT
70
1011
1057
120
1839
1759
3645
7290
3645
37
Richfield
Sevier County

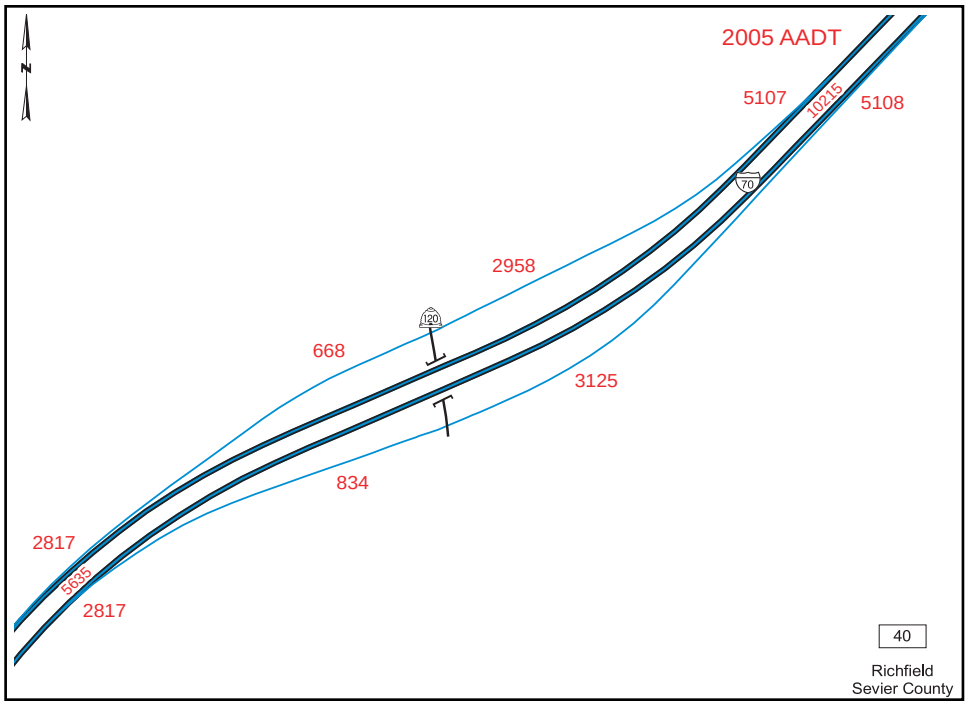
2005 AADT
N
5107
10215
5108
70
2958
120
668
3125
834
2817
5535
2817
40
Richfield
Sevier County

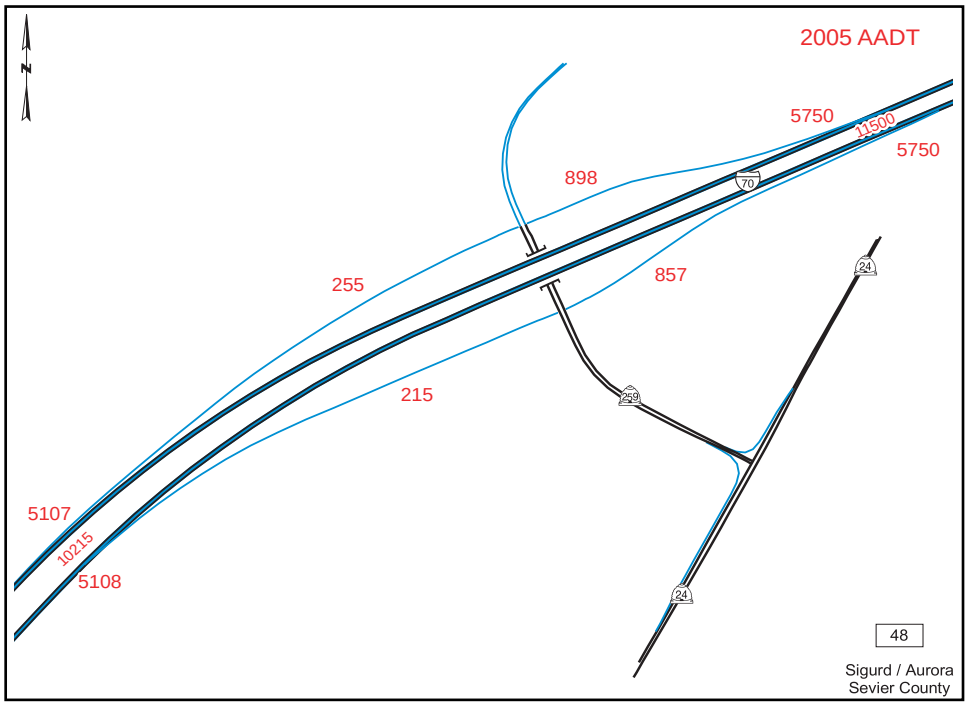
2005 AADT
N
5750
11500
5750
898
70
24
255
857
269
215
5107
10215
5108
24
48
Sigurd / Aurora
Sevier County

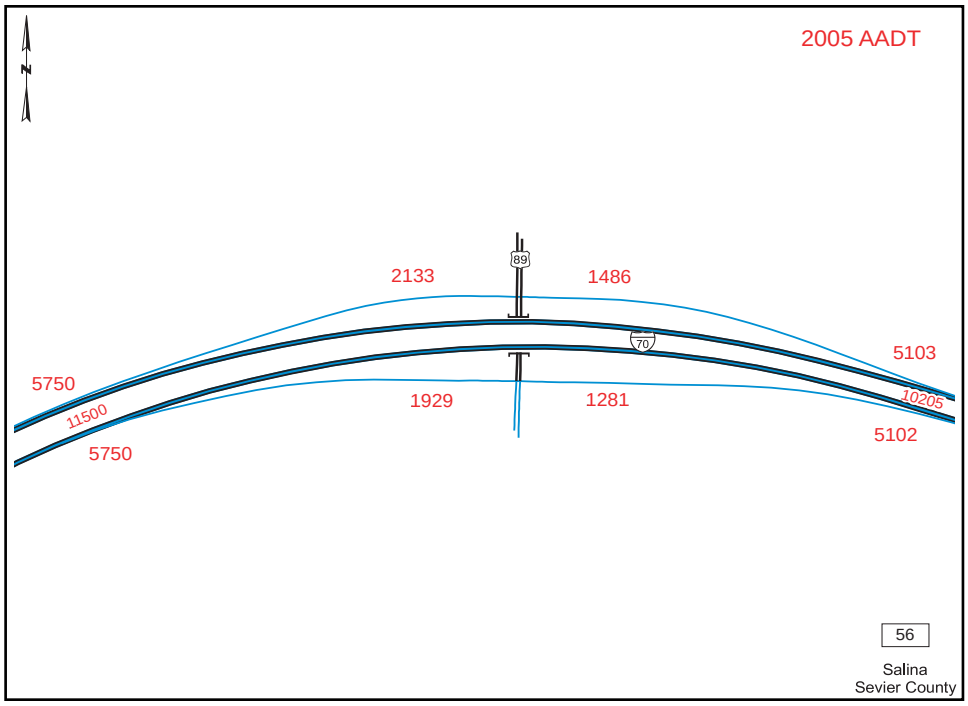
2005 AADT
N
89
70
2133
1486
5750
11500
5750
1929
1281
5103
10205
5102
56
Salina
Sevier County


2005 AADT
N
5103
10205
5102
54
40
5009
10018
5009
54
39
70
63
Gooseberry Rd.
Sevier County

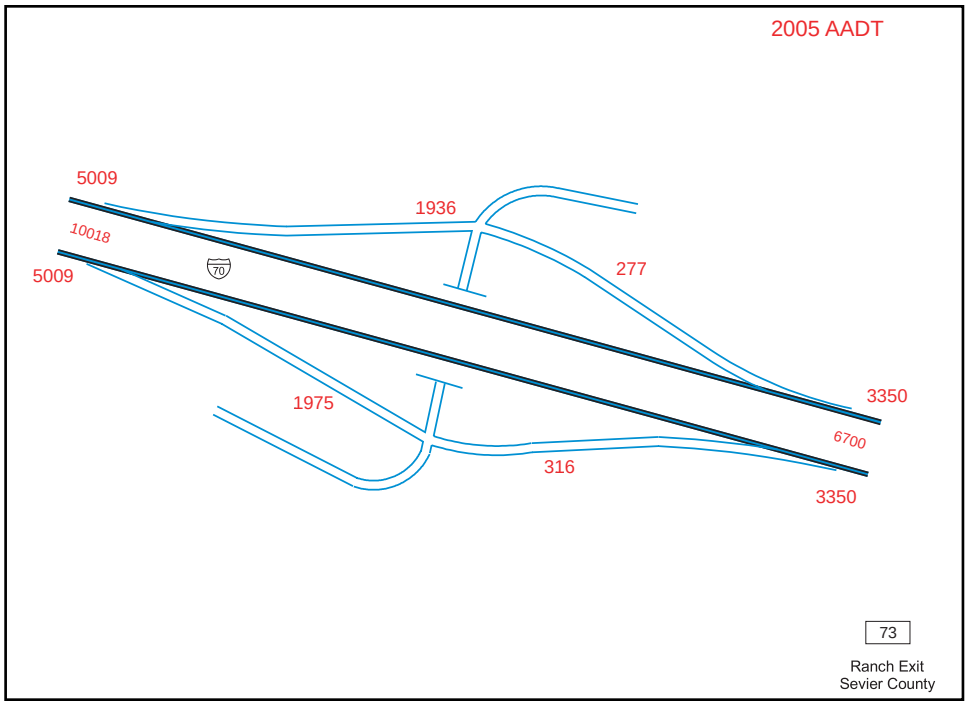
2005 AADT
5009
1936
10018
5009
70
277
3350
1975
6700
316
3350
73
Ranch Exit
Sevier County

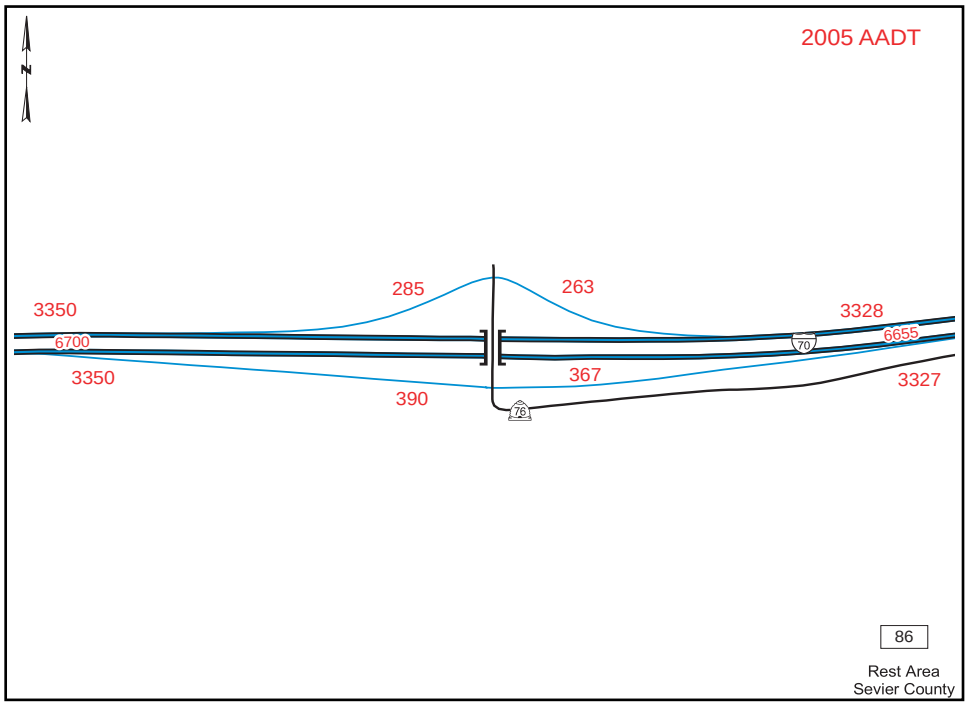
2005 AADT
N
285
263
3350
3328
6700
70
6655
3350
367
3327
390
78
86
Rest Area
Sevier County

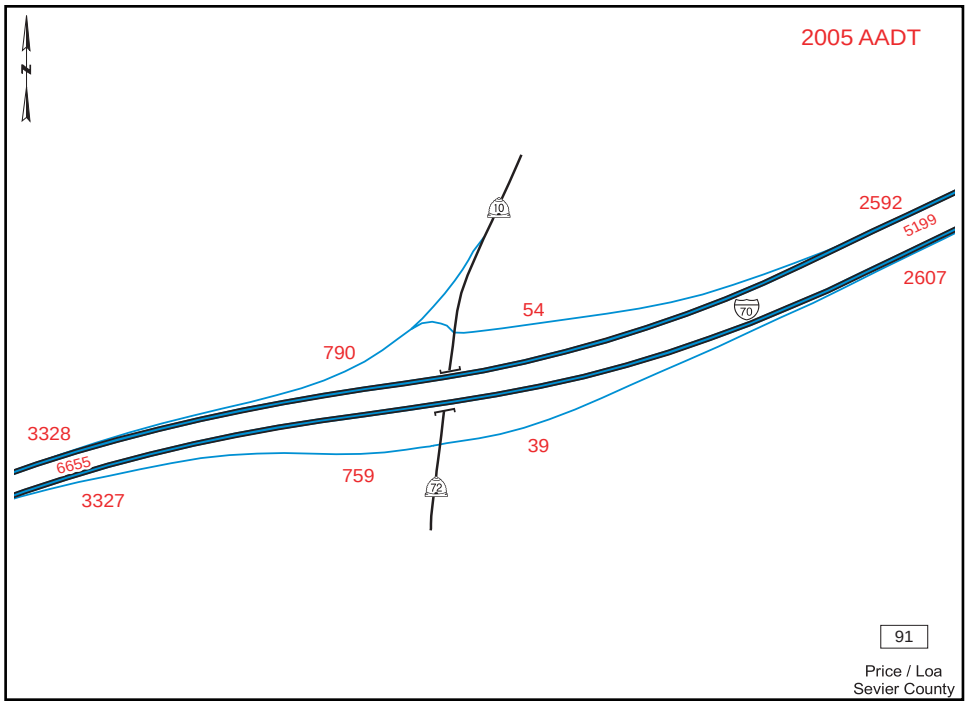
2005 AADT
N
10
2592
5199
2607
54
70
790
3328
6655
39
759
3327
72
91
Price / Loa
Sevier County

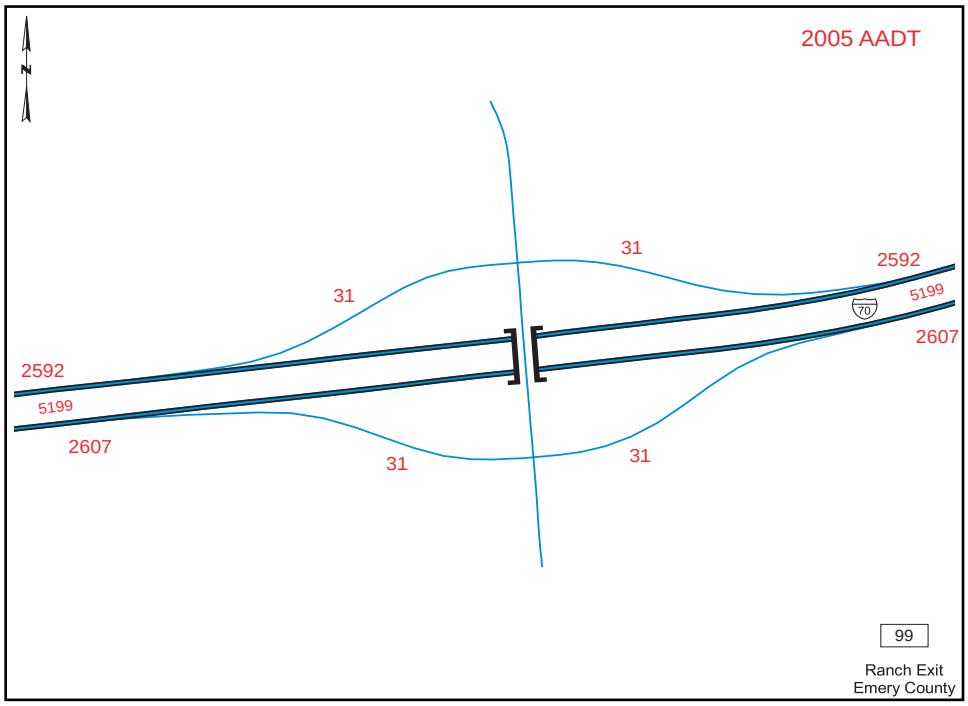
2005 AADT
N
31
2592
31
5199
70
2607
2592
5199
2607
31
31
99
Ranch Exit
Emery County

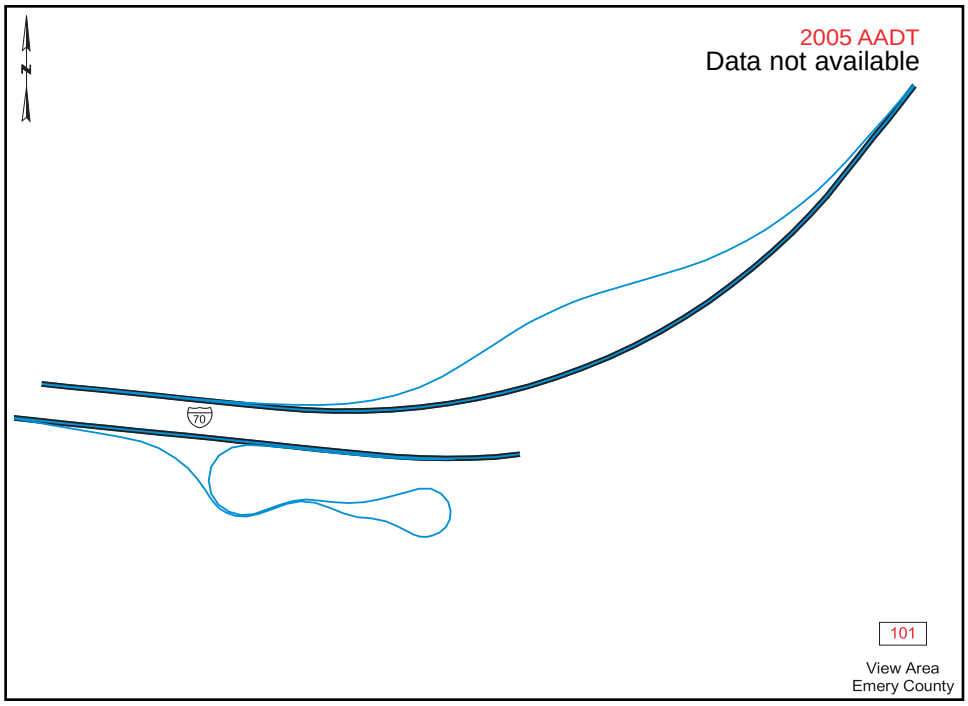
2005 AADT
Data not available
N
70
101
View Area
Emery County

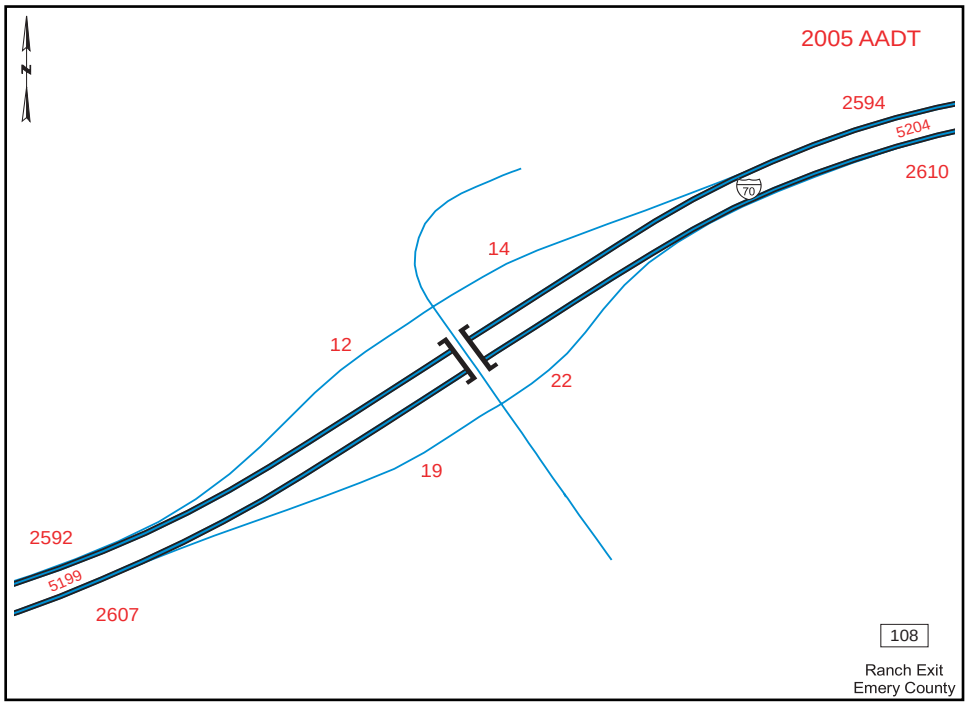
2005 AADT
N
2594
5204
2610
70
14
12
22
19
2592
5199
2607
108
Ranch Exit
Emery County

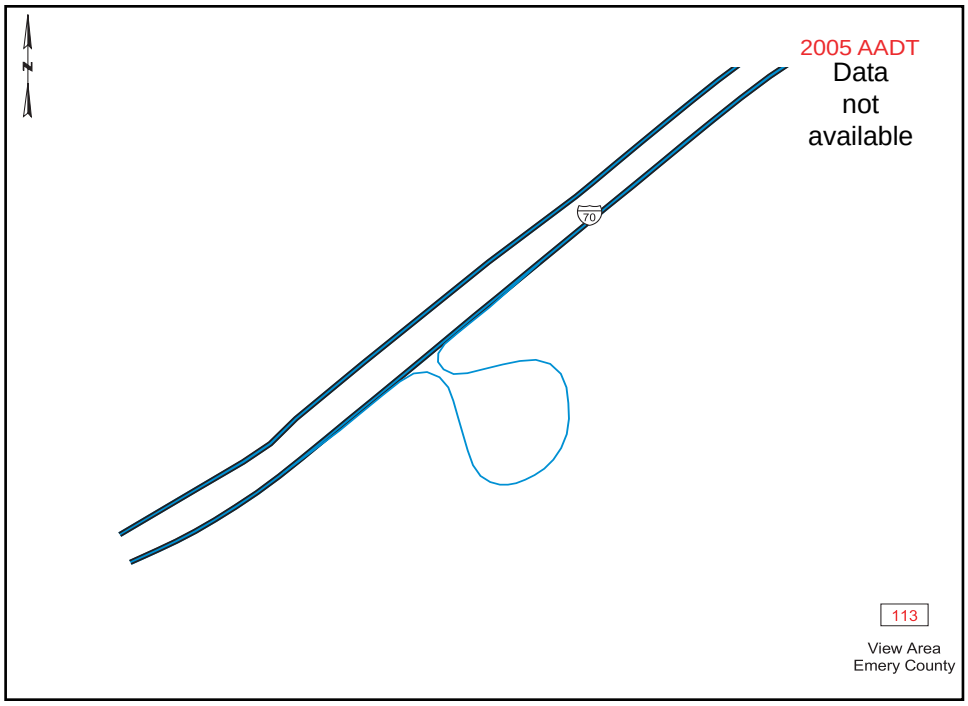
2005 AADT
Data
not
available
70
113
View Area
Emery County

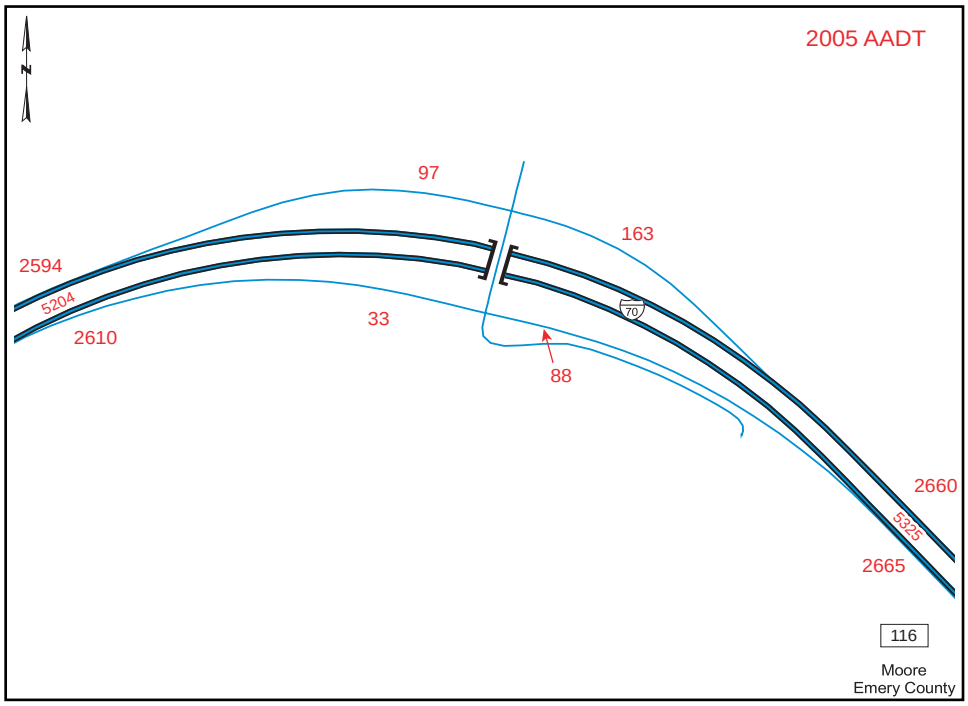
2005 AADT
97
163
2594
5204
2610
33
88
70
2660
5325
2665
116
Moore
Emery County

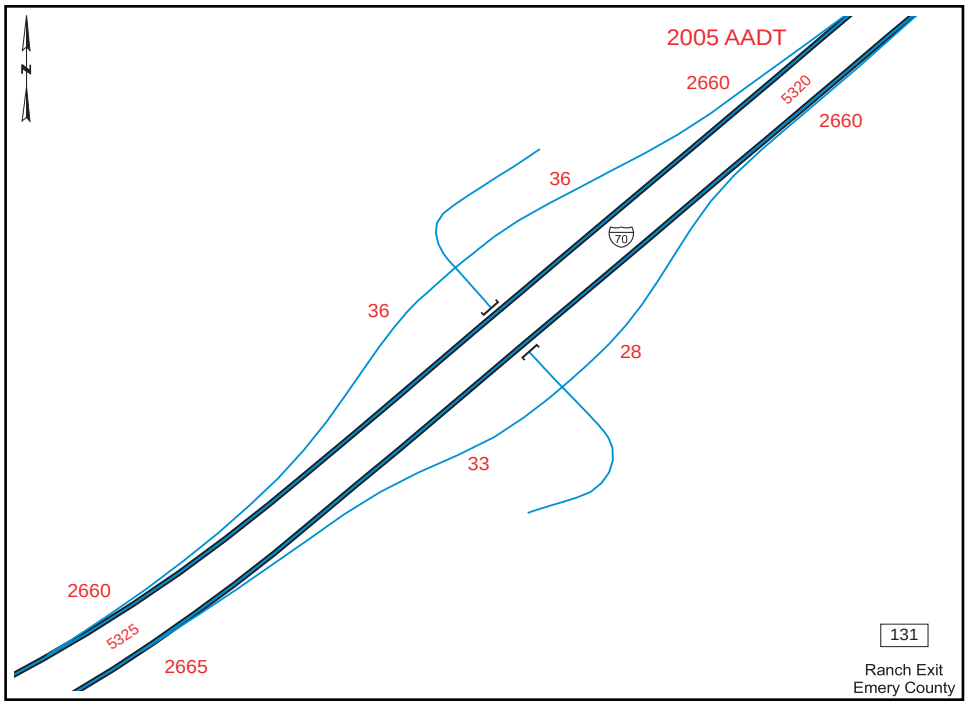
2005 AADT
2660
5320
2660
36
70
36
28
33
2660
5325
2665
131
Ranch Exit
Emery County

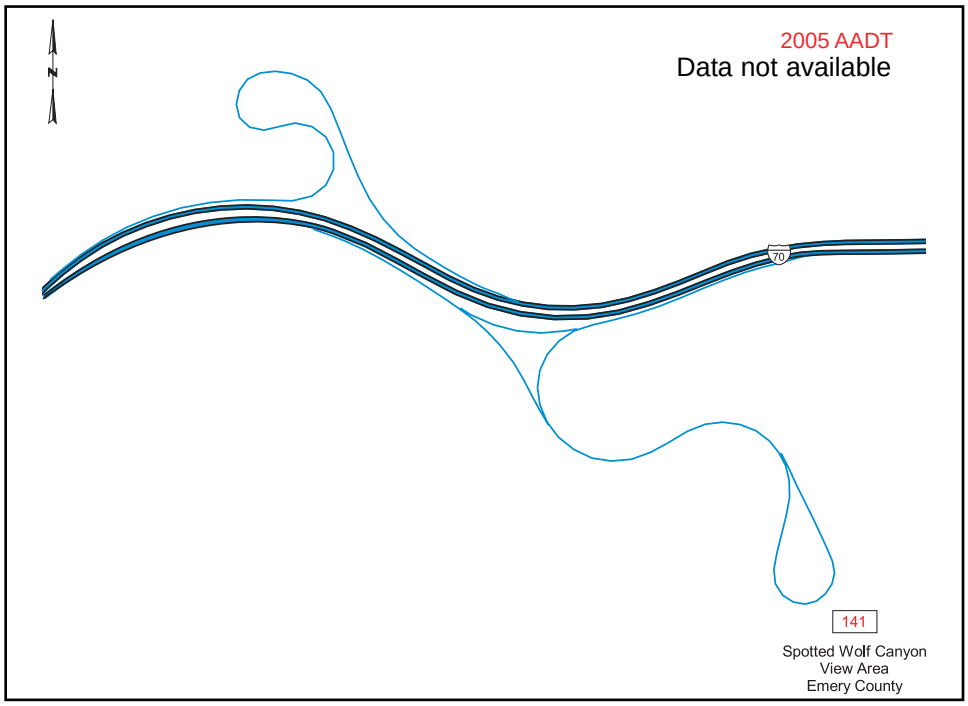
2005 AADT
Data not available
70
141
Spotted Wolf Canyon
View Area
Emery County

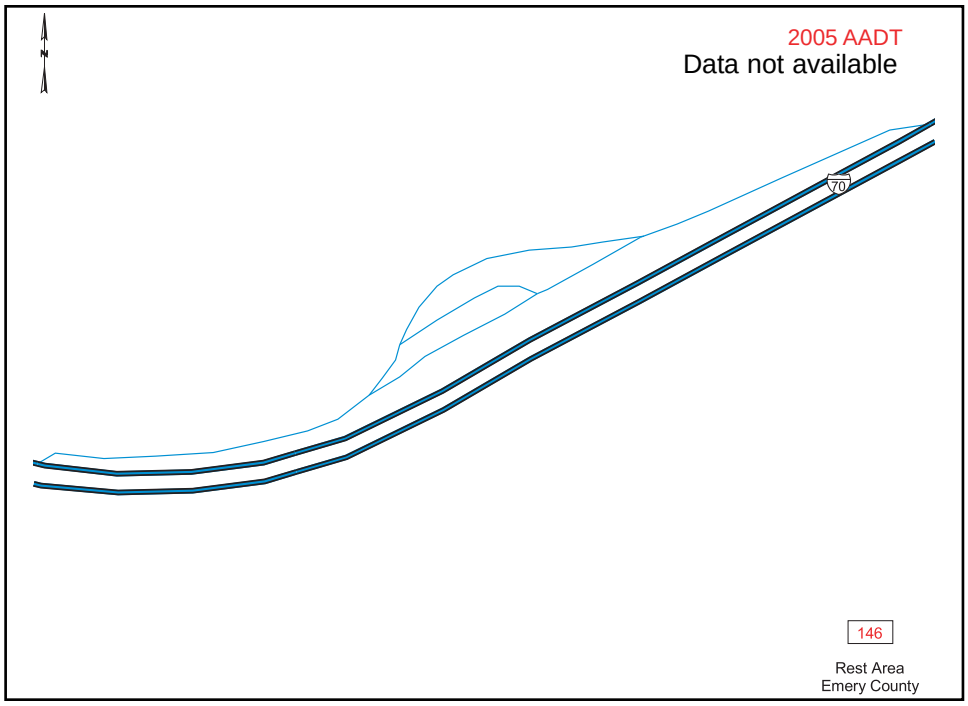
2005 AADT
Data not available
70
146
Rest Area
Emery County

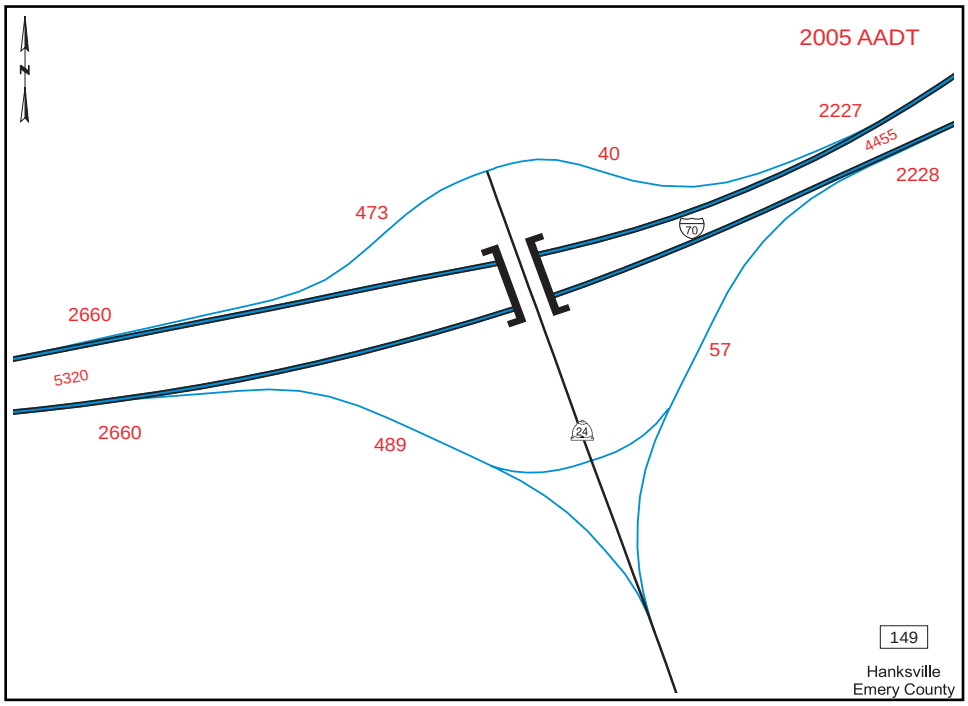
2005 AADT
2227
4455
2228
40
473
70
2660
5320
2660
489
24
57
149
Hanksville
Emery County


2005 AADT
N
3525
7050
3525
1450
6
70
152
102
1399
2227
4455
2228
157
US 6 W / US 191 N
Emery County

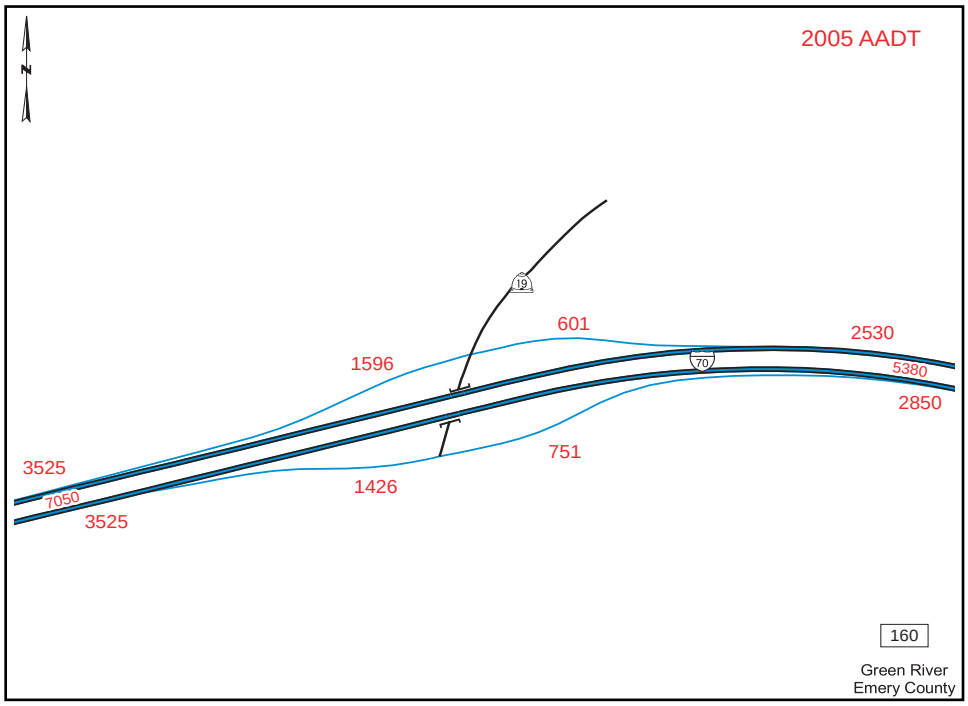
2005 AADT
N
19
601
2530
1596
70
5380
2850
751
3525
7050
1426
3525
160
Green River
Emery County

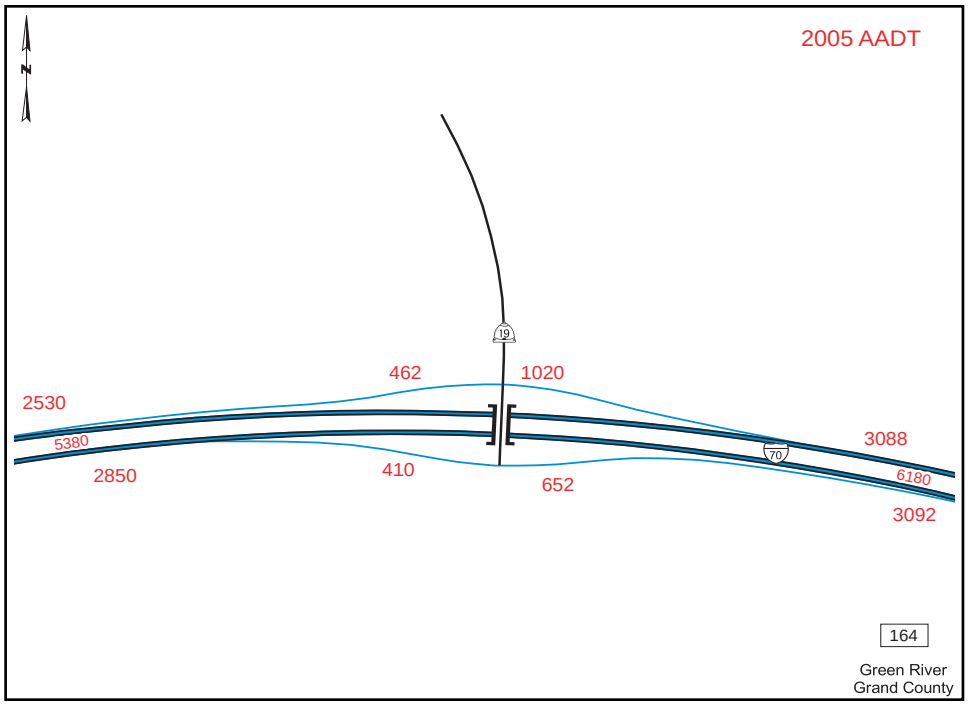
2005 AADT
N
19
462
1020
2530
5380
2850
410
652
70
3088
6180
3092
164
Green River
Grand County

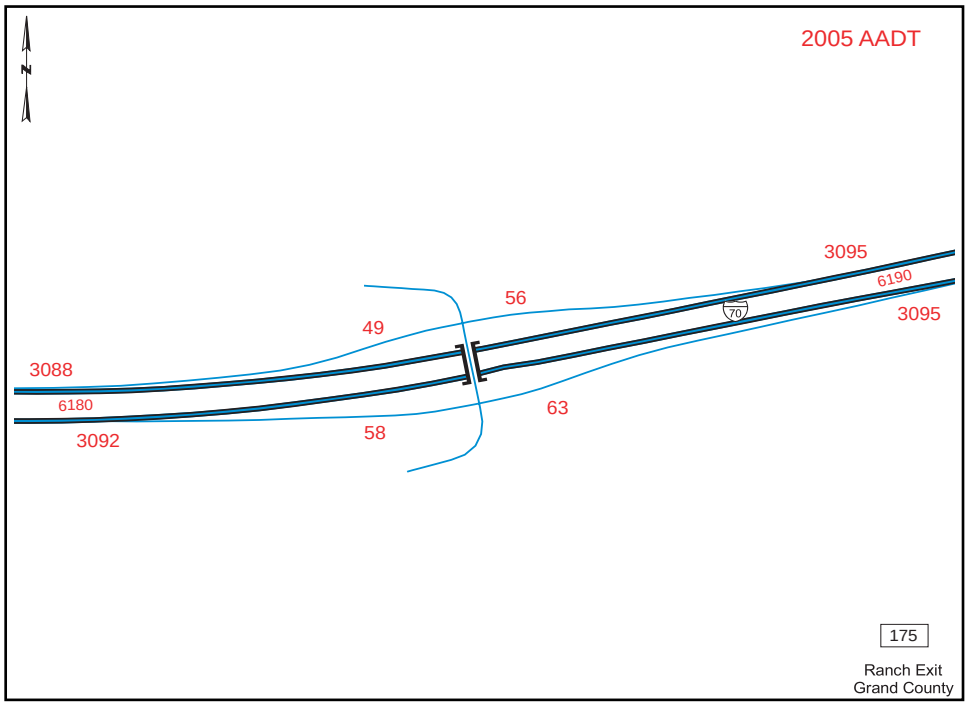
2005 AADT
N
3095
6190
56
70
3095
49
3088
6180
63
3092
58
175
Ranch Exit
Grand County

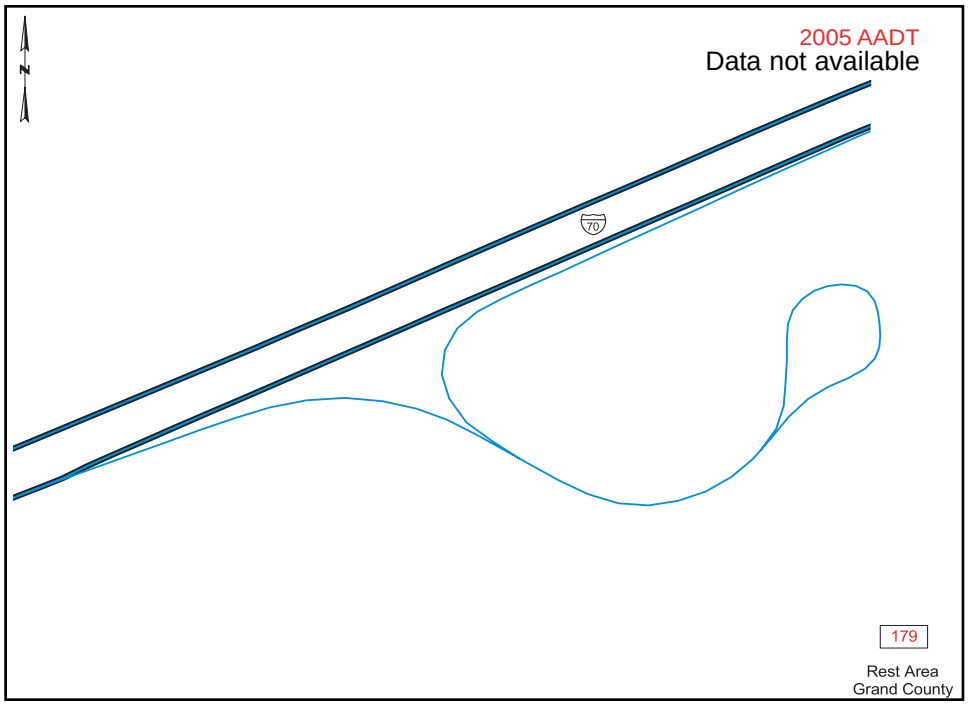
2005 AADT
Data not available
N
70
179
Rest Area
Grand County

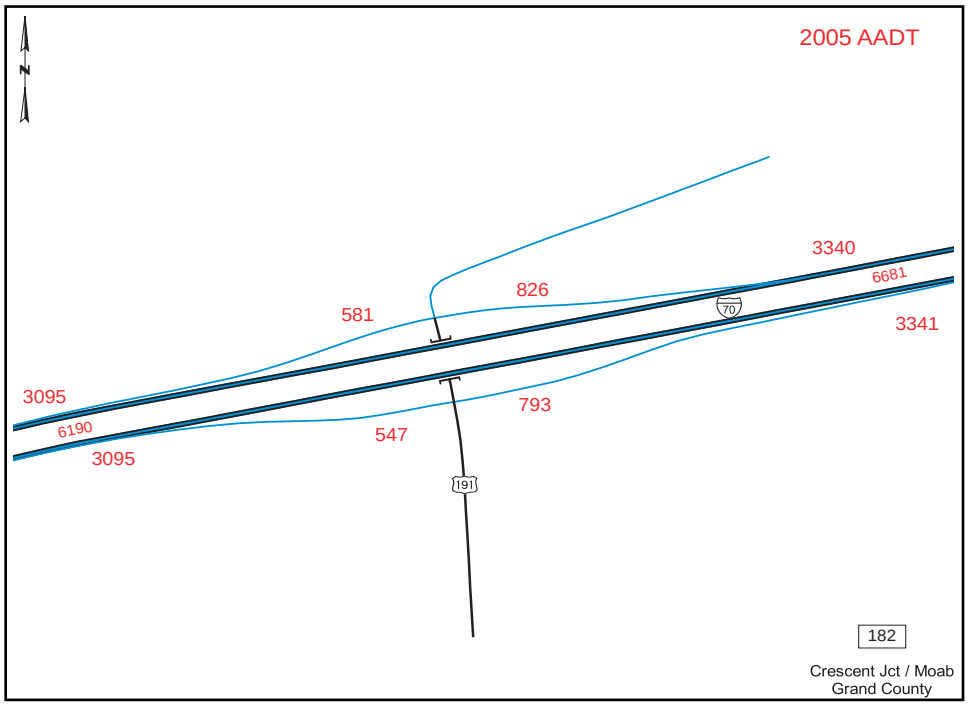
2005 AADT
N
3340
6681
826
581
70
3341
3095
6190
793
547
3095
191
182
Crescent Jct / Moab
Grand County

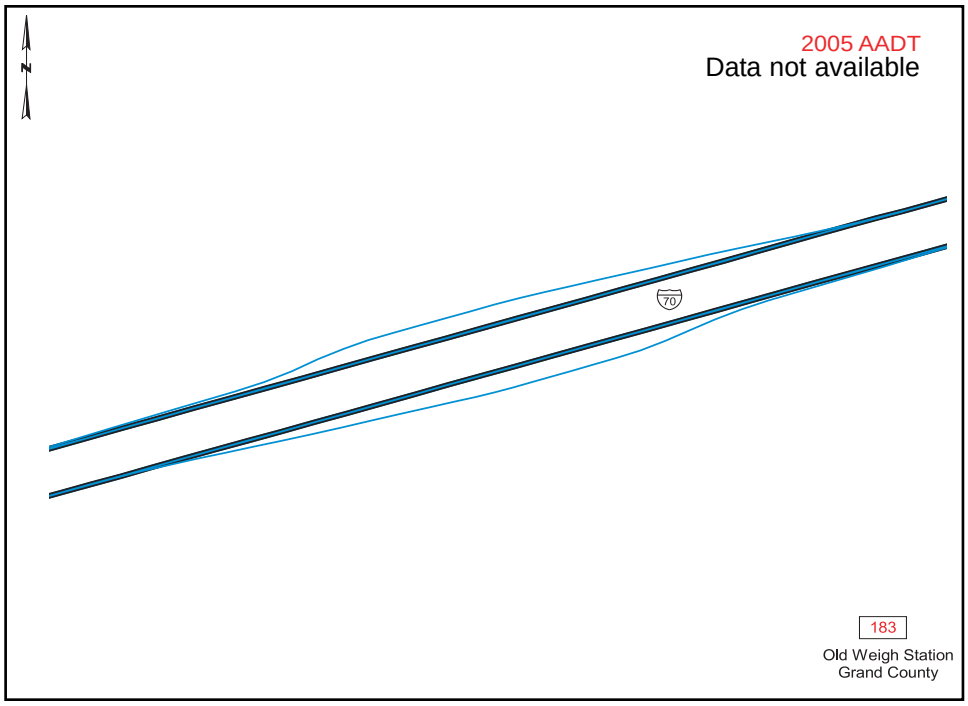
2005 AADT
Data not available
N
70
183
Old Weigh Station
Grand County


2005 AADT
N
94
117
347
70
3110
6220
106
3110
3340
337
6681
3341
187
Thompson Springs
Grand County

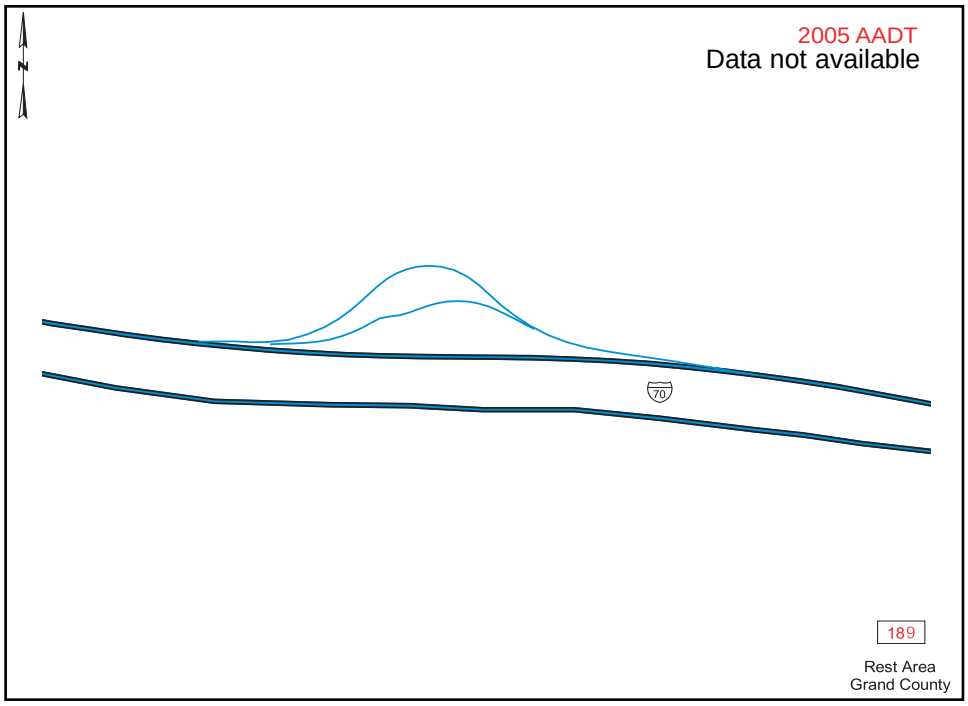
2005 AADT
Data not available
N
70
189
Rest Area
Grand County

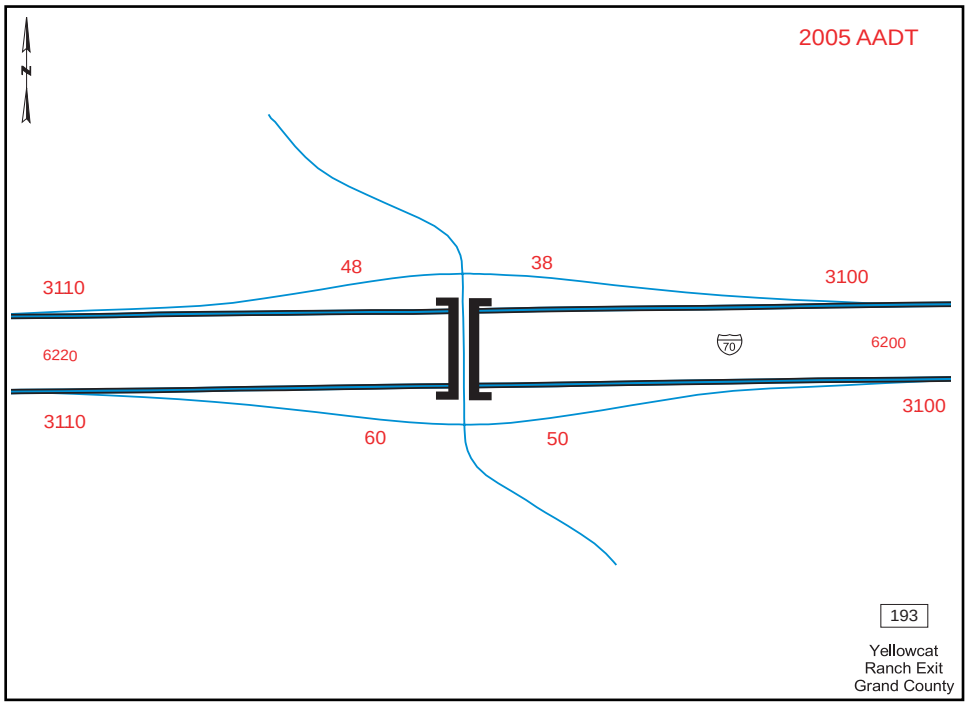
2005 AADT
N
48
38
3110
3100
6220
70
6200
3110
3100
60
50
193
Yellowcat
Ranch Exit
Grand County

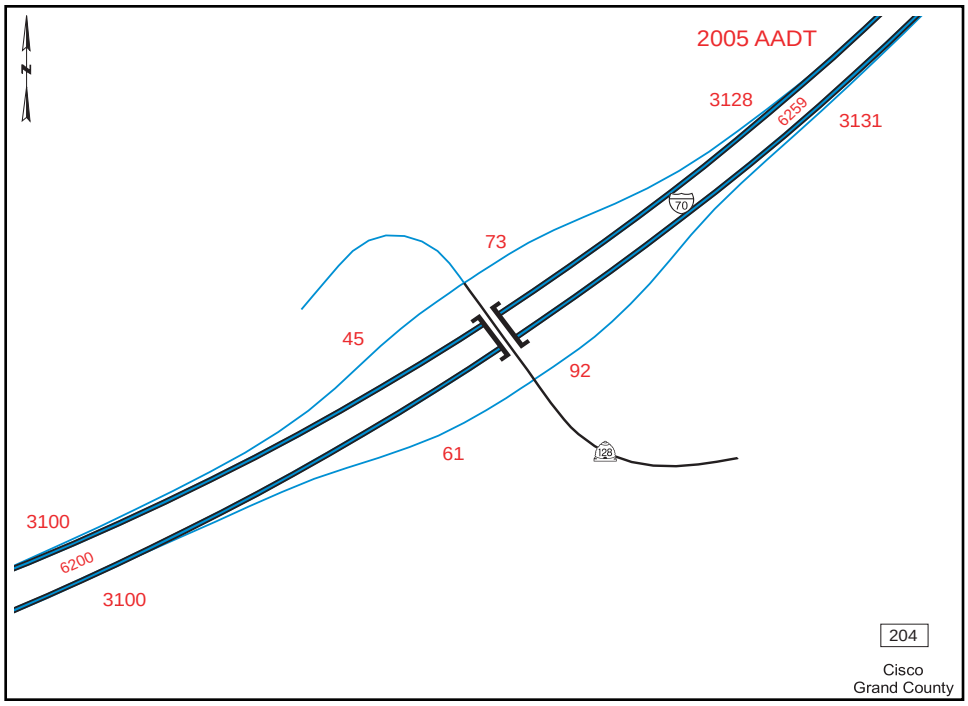
2005 AADT
N
3128
6259
3131
70
73
45
92
61
128
3100
6200
3100
204
Cisco
Grand County

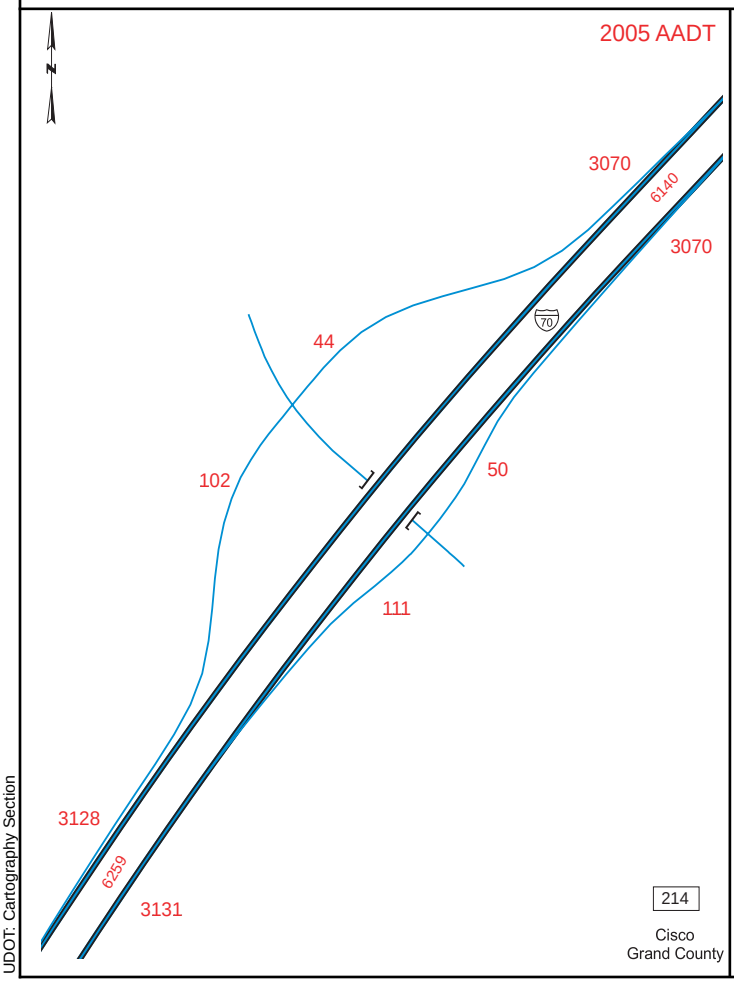
2005 AADT
N
3070
6140
3070
70
44
102
50
111
3128
6259
3131
214
Cisco
Grand County

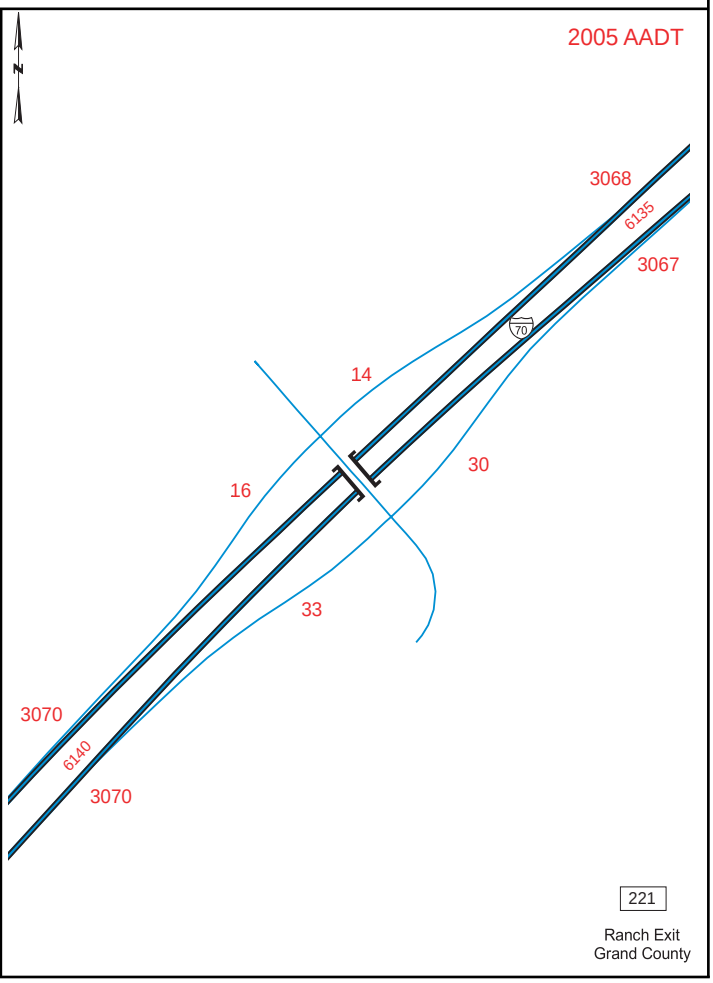
2005 AADT
N
3068
6135
3067
70
14
30
16
33
3070
6140
3070
221
Ranch Exit
Grand County

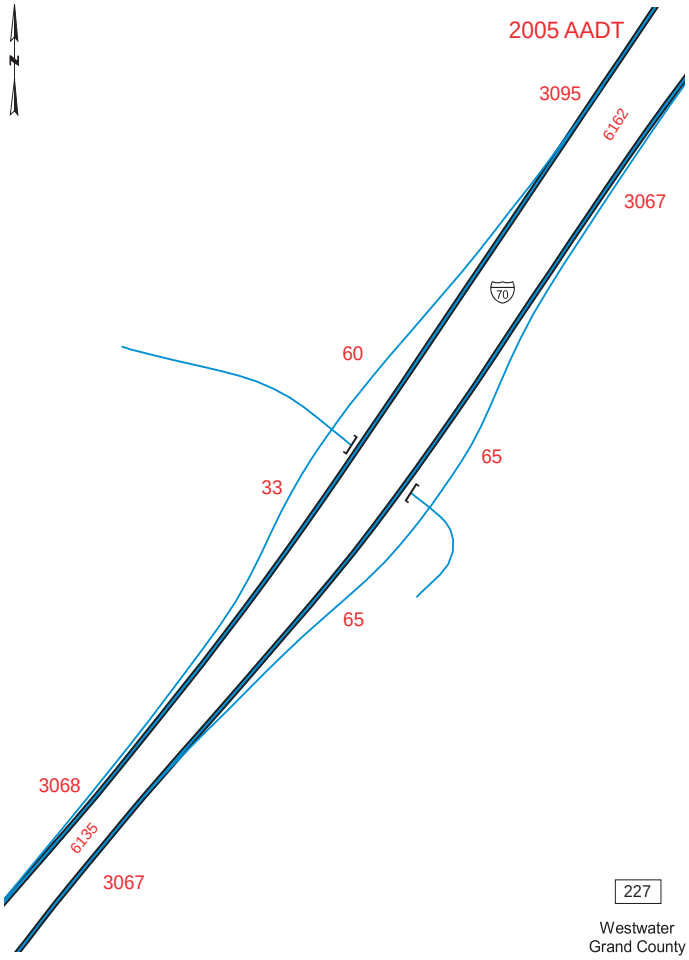

227

Westwater
Grand County



228

View Area
Grand County