Route 242

Updated: December 2005

Hyrum on Route 101 via Blacksmith Fork to the State fish and Game property known as the Hardware Ranch 1949.

1953 Description:
From Hyrum on Route 101 easterly via Blacksmith Fork approximately 17 miles to the ranch house on the State Fish and Game property known as the Hardware Ranch.

Approved by the 1963 Legislature:

****(***(A) Scanned**)** 1965 Description:
From Hyrum on Route 101 easterly via Blacksmith Fork approximately 17 miles to the ranch house on the State Fish and Game property known as the Hardware Ranch, thence southerly to connect with Route 39.

Approved by the 1965 Legislature:

1967 Legislature:

1969 Legislature:
Deleted from the State System by the **1969 Legislature**.

* Refers to resolution index on the following page.
**Refers to the Scanned Resolution Index on the following page.

Route 242

COUNTY/VOLUME & RESOLUTION NUMBER

A. Cache Co. 1/135

DESCRIPTION OF RESOLUTION CHANGE

(**A**). Extension - From Hardware Ranch southerly to the Jct. of SR-39.

Office Memorandum • UTAH STATE DEPARTMENT OF HIGHWAYS

TO :

DATE:

FROM : B. Dale Burningham
Chief Research Engineer

SUBJECT: Additions to the State System of Highways

The 1965 Legislature designated the following roads as additions to the State System of Highways:

State Route 162 was extended from its present termini in Liberty northerly to Avon.

State Route 242 was extended from its present termini at Hardware Ranch in Blacksmith Fork Canyon, southerly to a junction with State Route 39.

State Route 130 was extended from its present termini in Minersville southerly to a junction with State Route 1 (US-91) north of Cedar City.

Maintenance responsibility for the aforementioned roads will commence May 1, 1965.

Transmitted herewith are location maps indicating maintenance section numbers and temporary State Route Log Sheets indicating the additions of these roads. The new State Route Log Sheets will be forwarded to you as soon as they can be reproduced.

Transmittals

SR-242
& 162
135

SR-130

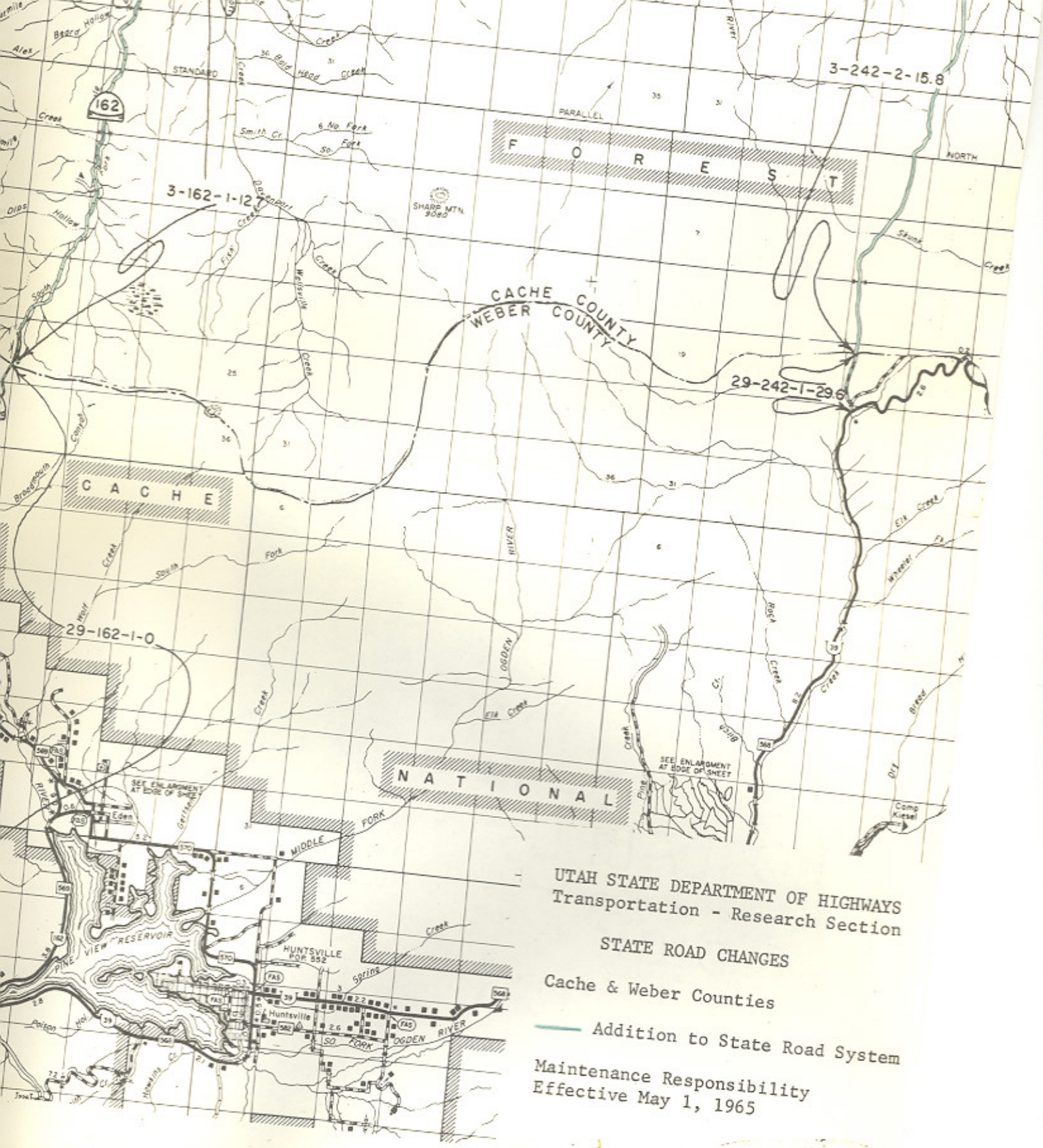

UTAH STATE DEPARTMENT OF HIGHWAYS
Transportation - Research Section

STATE ROAD CHANGES

Cache & Weber Counties

Addition to State Road System

Maintenance Responsibility
Effective May 1, 1965

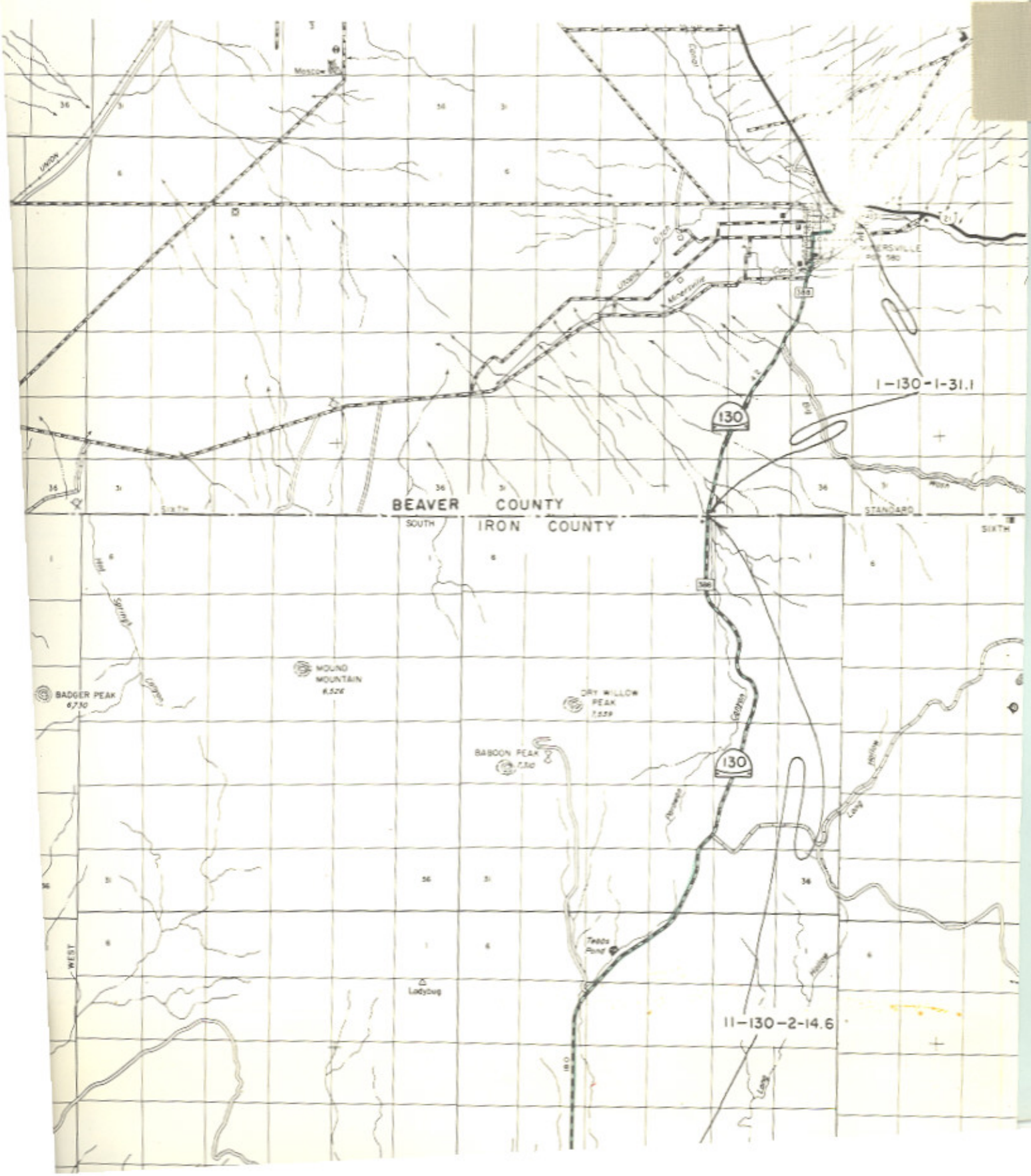
Moscow
UNION
Canal
Utopia Ditch
Minersville
Canal
MINERSVILLE
POP 580
388
1-130-1-31.1
130
BEAVER COUNTY
SOUTH
IRON COUNTY
SIXTH
STANDARD
SIXTH
Hot Springs
Canyon
MOUND MOUNTAIN
6,526
BADGER PEAK
6,730
DRY WILLOW PEAK
7,559
BABOON PEAK
7,310
Canyon
130
Long Hollow
Teeds Pond
Ladybug
WEST
11-130-2-14.6
Long

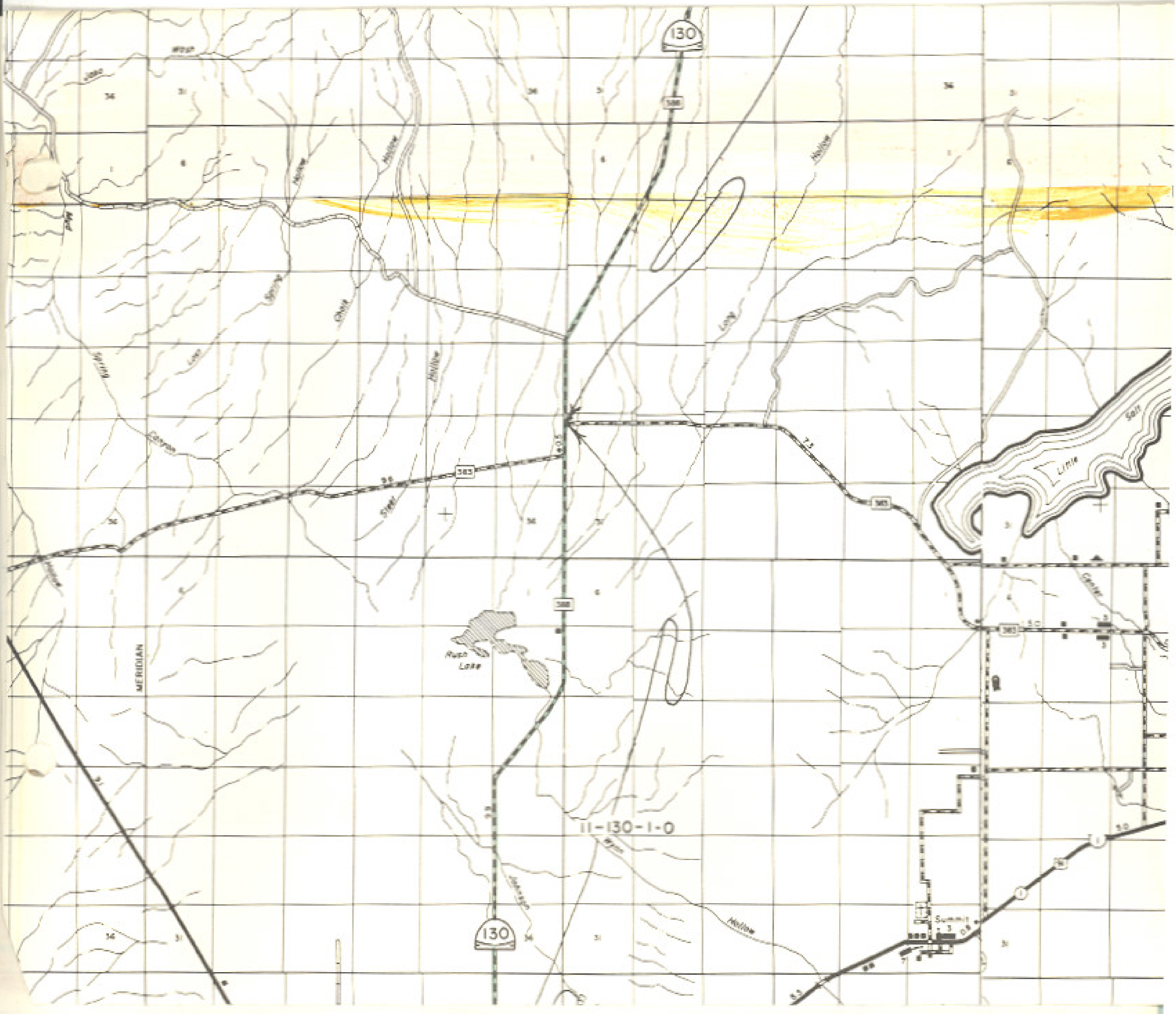

130
388
383
Spring
Canyon
Hollow
Long
Steer
Rush
Lake
MERIDIAN
Little
Salt
Center
Johnson
Wash
Summit
11-130-1-0

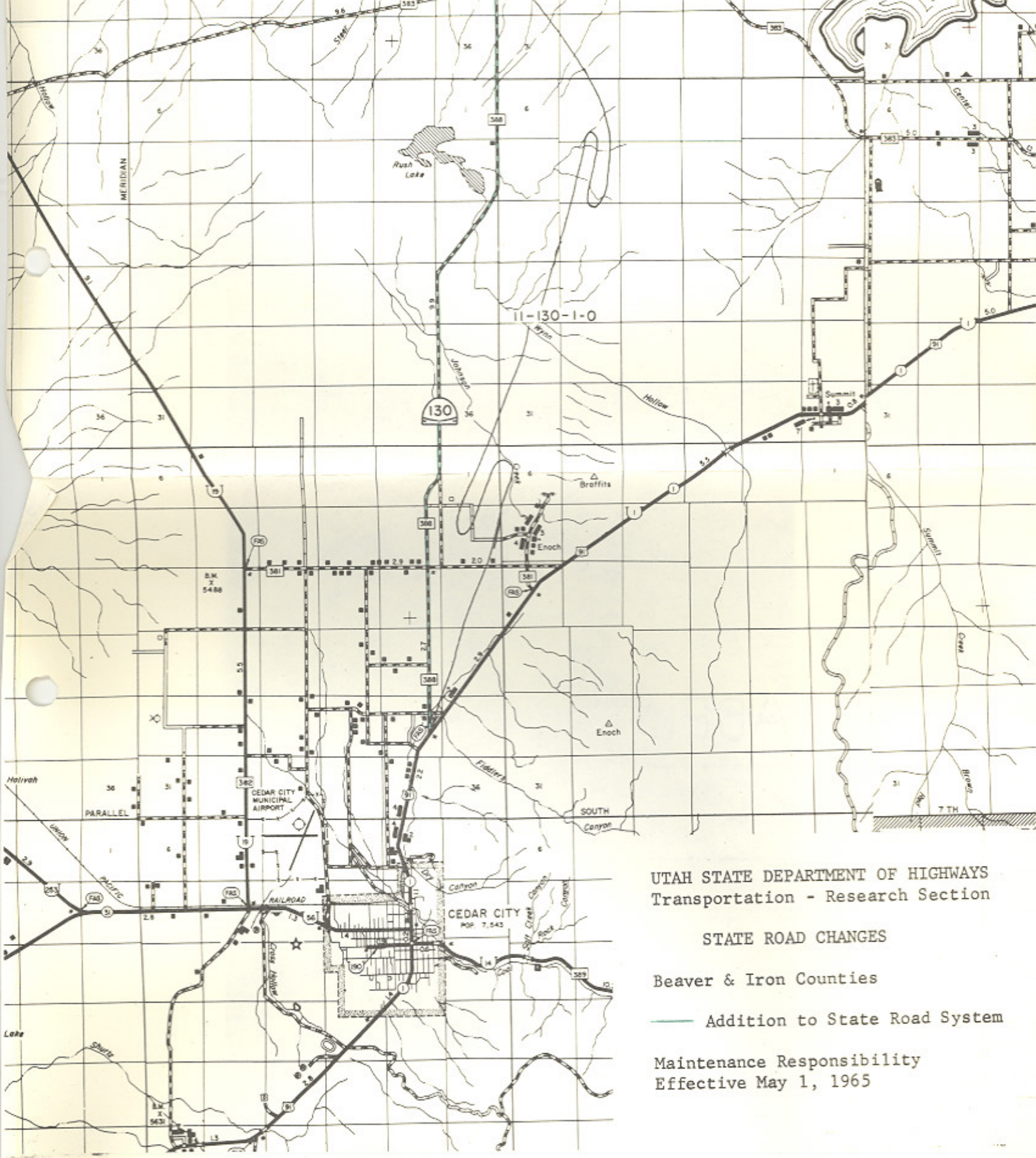

UTAH STATE DEPARTMENT OF HIGHWAYS
Transportation - Research Section

STATE ROAD CHANGES

Beaver & Iron Counties

—— Addition to State Road System

Maintenance Responsibility
Effective May 1, 1965