TRAFFIC VOLUME MAP

UTAH

Prepared by
UTAH DEPARTMENT OF TRANSPORTATION
Data Analysis Unit

Numbers Represent Annual
Average Daily Traffic
2001

See Map Enlargement

Automatic Traffic Recorder Stations

Interstate

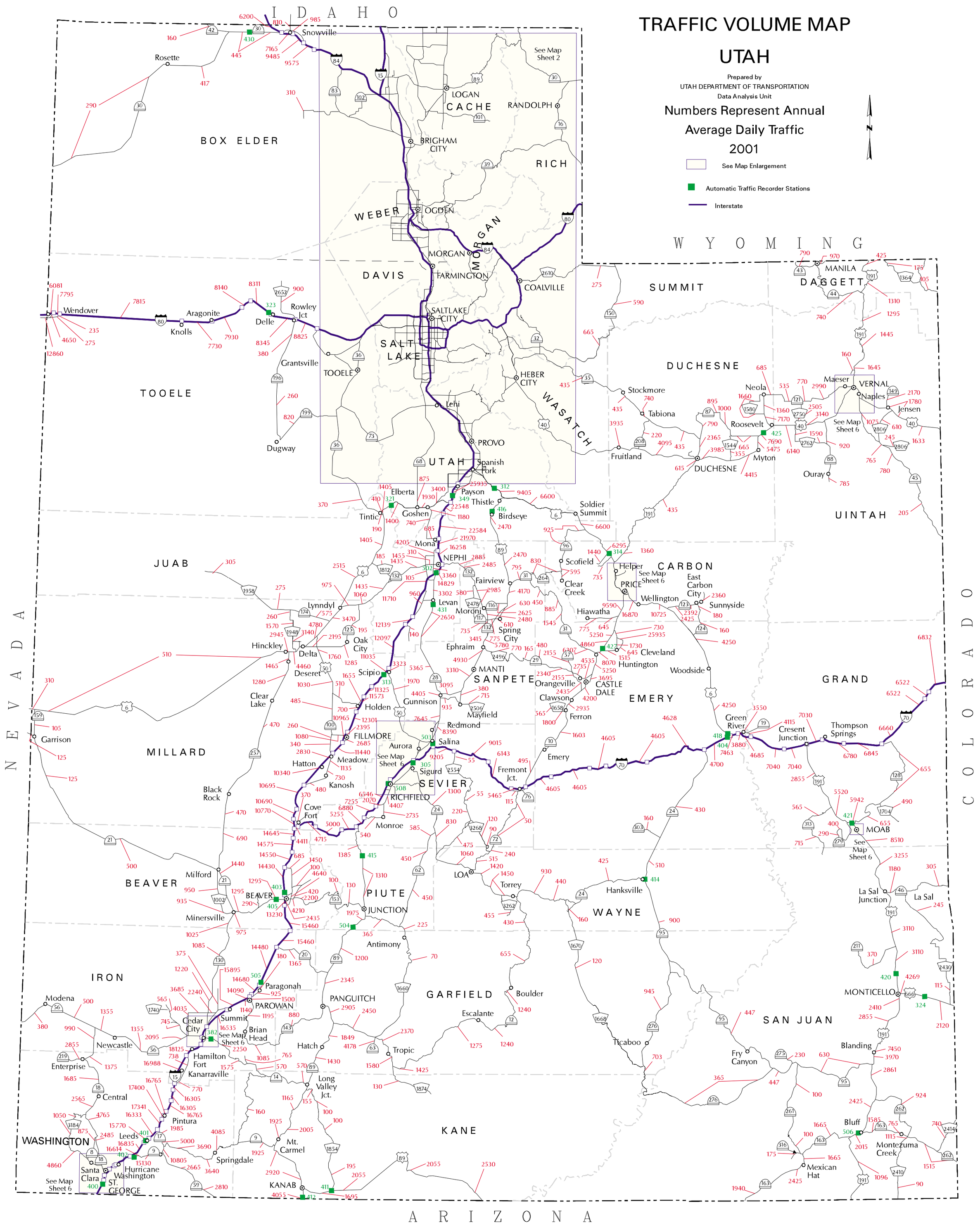

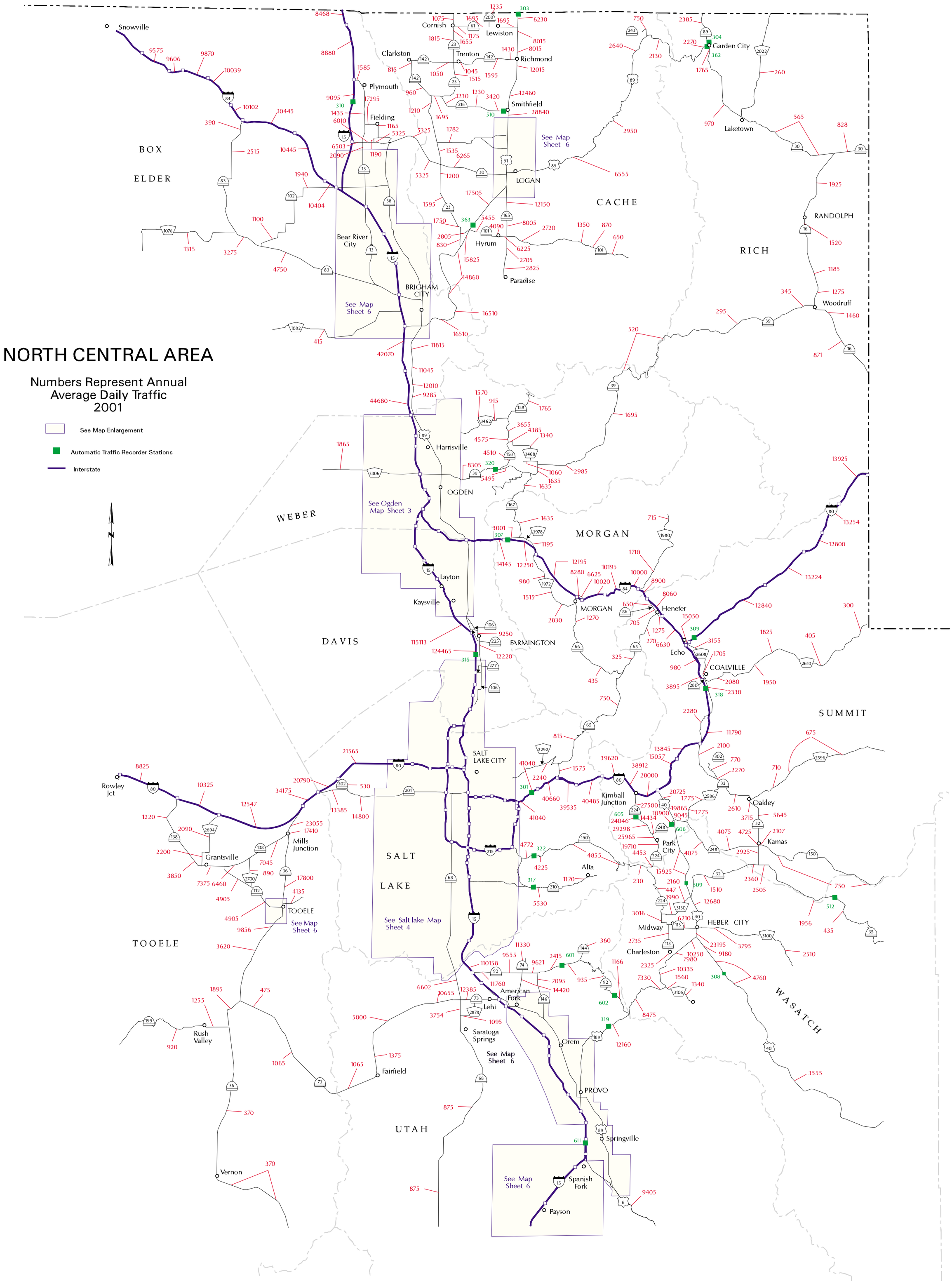
NORTH CENTRAL AREA
Numbers Represent Annual Average Daily Traffic 2001
See Map Enlargement
Automatic Traffic Recorder Stations
Interstate
BOX ELDER
CACHE
RICH
WEBER
MORGAN
DAVIS
SUMMIT
SALT LAKE
TOOELE
UTAH
WASATCH
Snowville
Cornish
Lewiston
Clarkston
Trenton
Richmond
Garden City
Plymouth
Fielding
Smithfield
Laketown
LOGAN
RANDOLPH
Bear River City
Hyrum
Paradise
BRIGHAM CITY
Woodruff
Harrisville
OGDEN
Layton
Kaysville
MORGAN
Henefer
Echo
COALVILLE
FARMINGTON
SALT LAKE CITY
Rowley Jct
Kimball Junction
Oakley
Kamas
Park City
Alta
Grantsville
Mills Junction
TOOELE
Midway
HEBER CITY
Charleston
American Fork
Lehi
Saratoga Springs
Orem
PROVO
Springville
Spanish Fork
Payson
Rush Valley
Fairfield
Vernon
See Map Sheet 6
See Ogden Map Sheet 3
See Salt lake Map Sheet 4
See Map Sheet 6
See Map Sheet 6
See Map Sheet 6
See Map Sheet 6
See Map Sheet 6
N

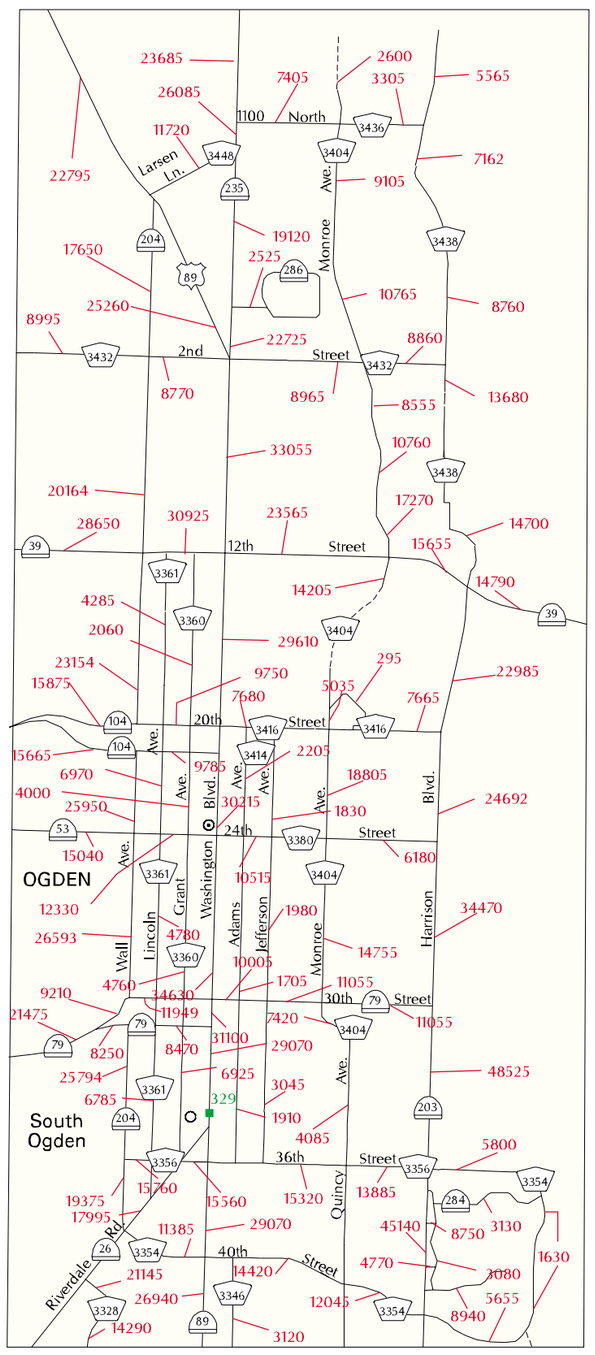

Inset

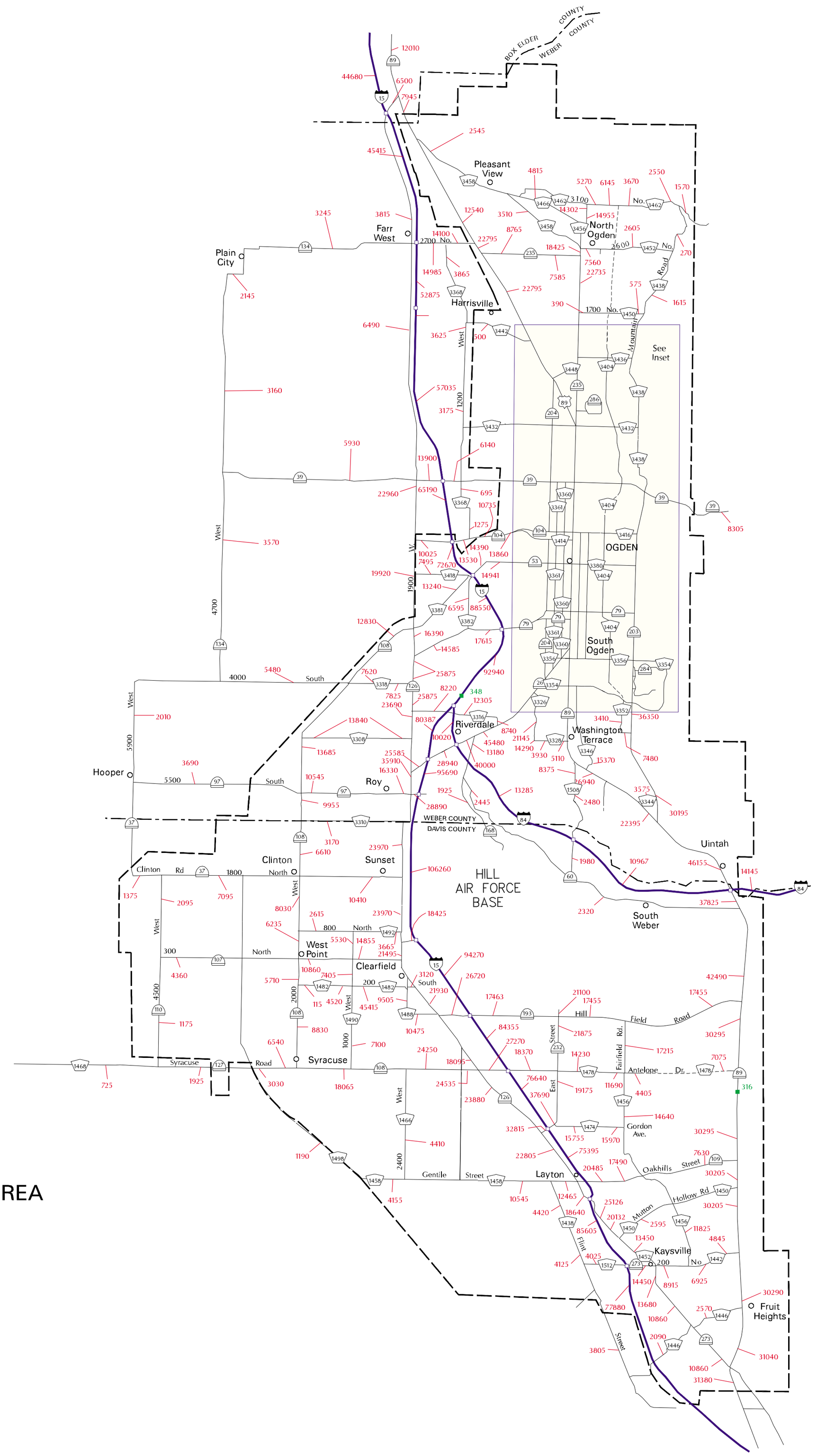

OGDEN URBANIZED AREA

Numbers Represent Annual Average Daily Traffic 2001

See Map Enlargement

Automatic Traffic Recorder Stations

Interstate

N

SALT LAKE URBANIZED AREA

Numbers Represent Annual
Average Daily Traffic
2001

See Map Enlargement

Automatic Traffic Recorder Stations

No Count

Interstate

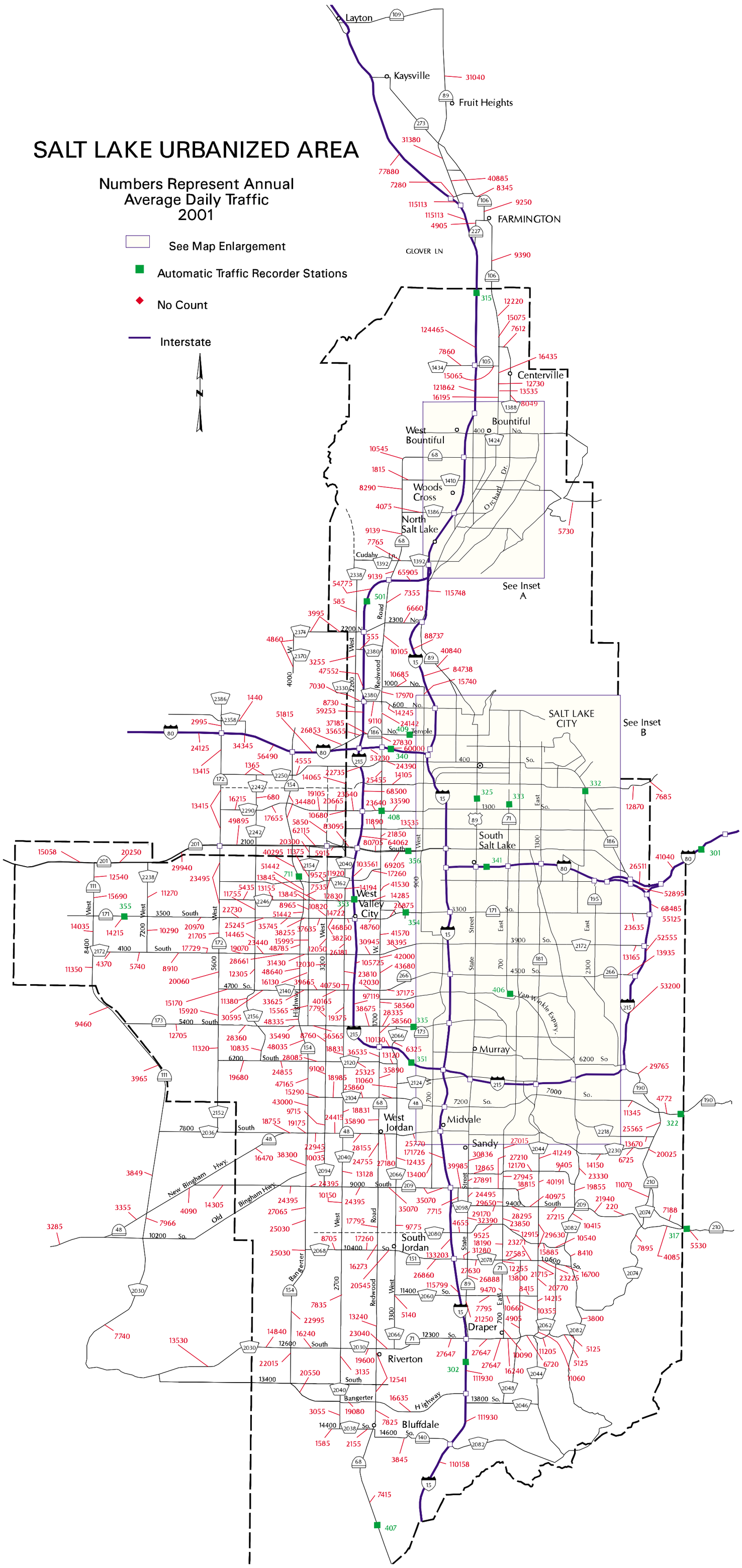

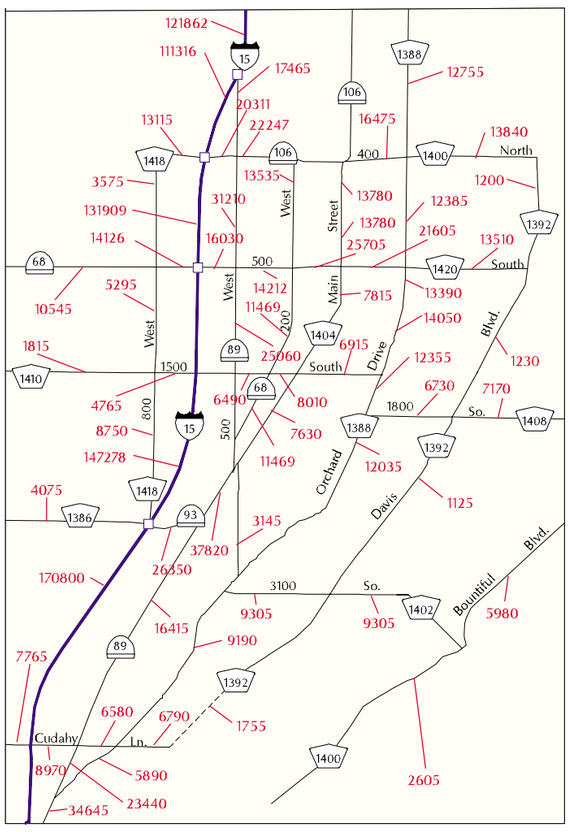

Inset A

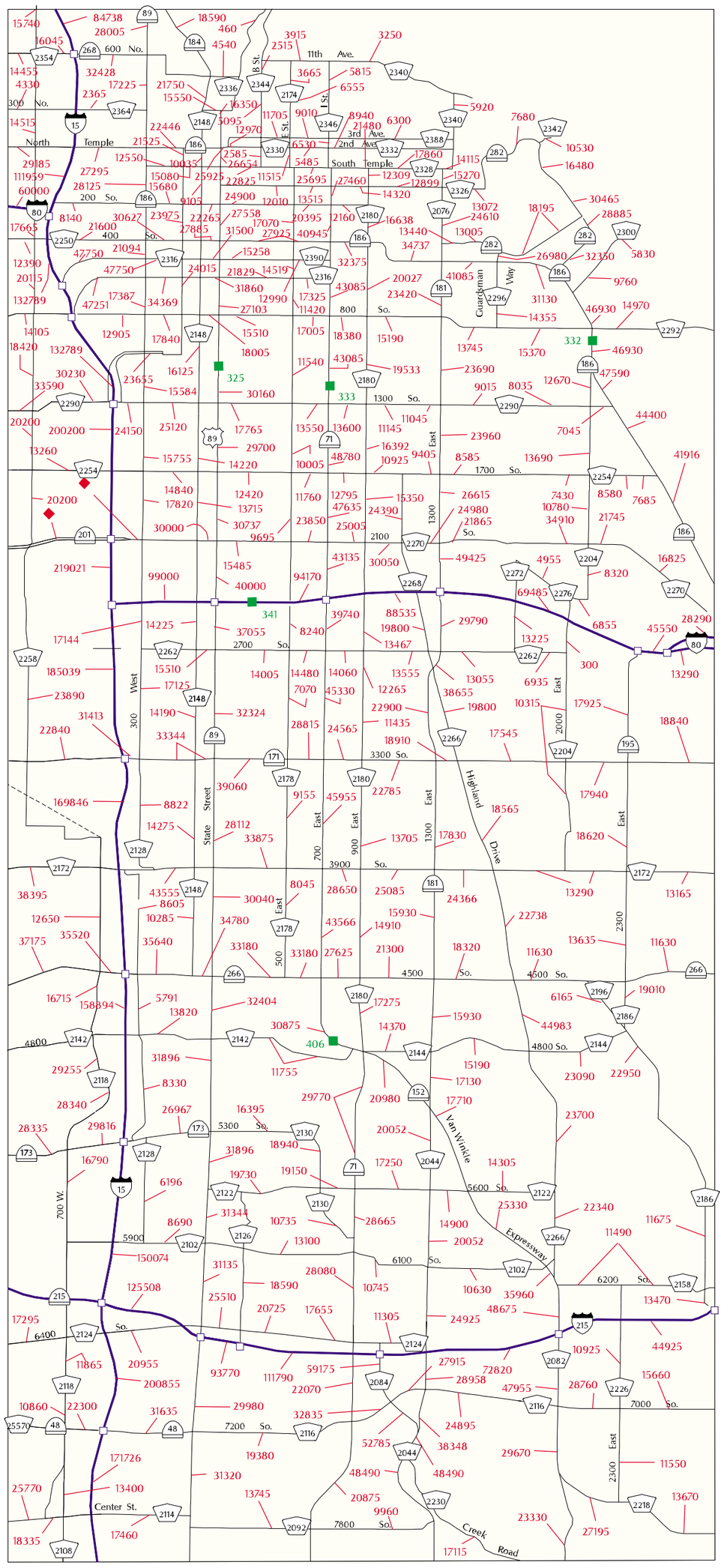

Inset B

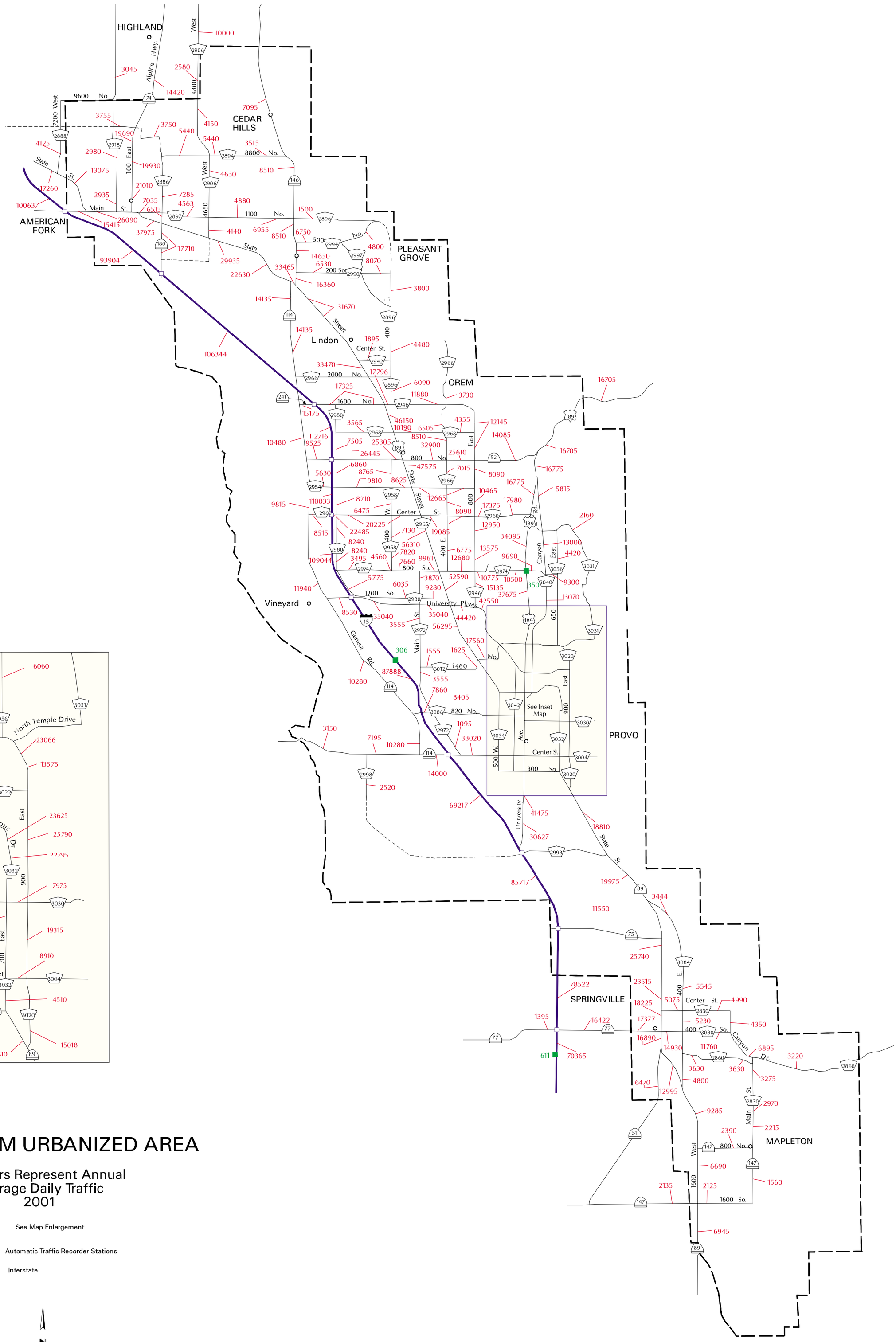
HIGHLAND
CEDAR HILLS
AMERICAN FORK
PLEASANT GROVE
Lindon
OREM
Vineyard
PROVO
SPRINGVILLE
MAPLETON
See Inset Map
Inset
PROVO-OREM URBANIZED AREA
Numbers Represent Annual Average Daily Traffic 2001
See Map Enlargement
Automatic Traffic Recorder Stations
Interstate

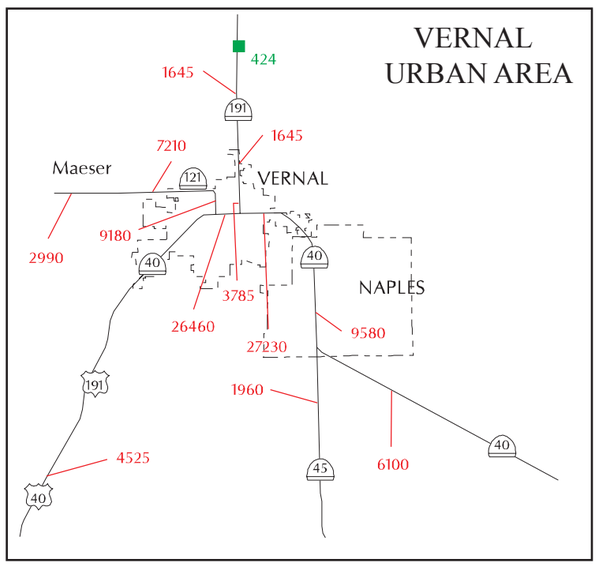

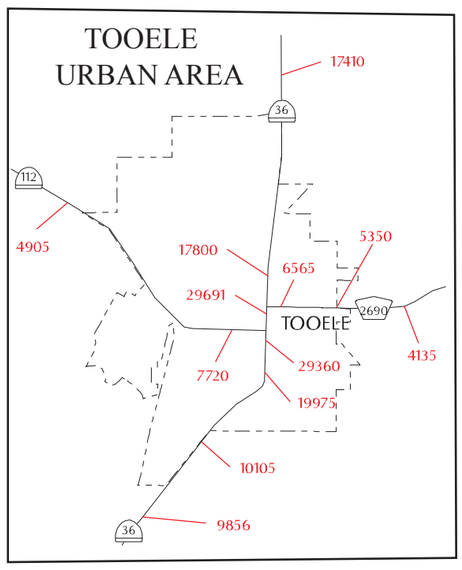

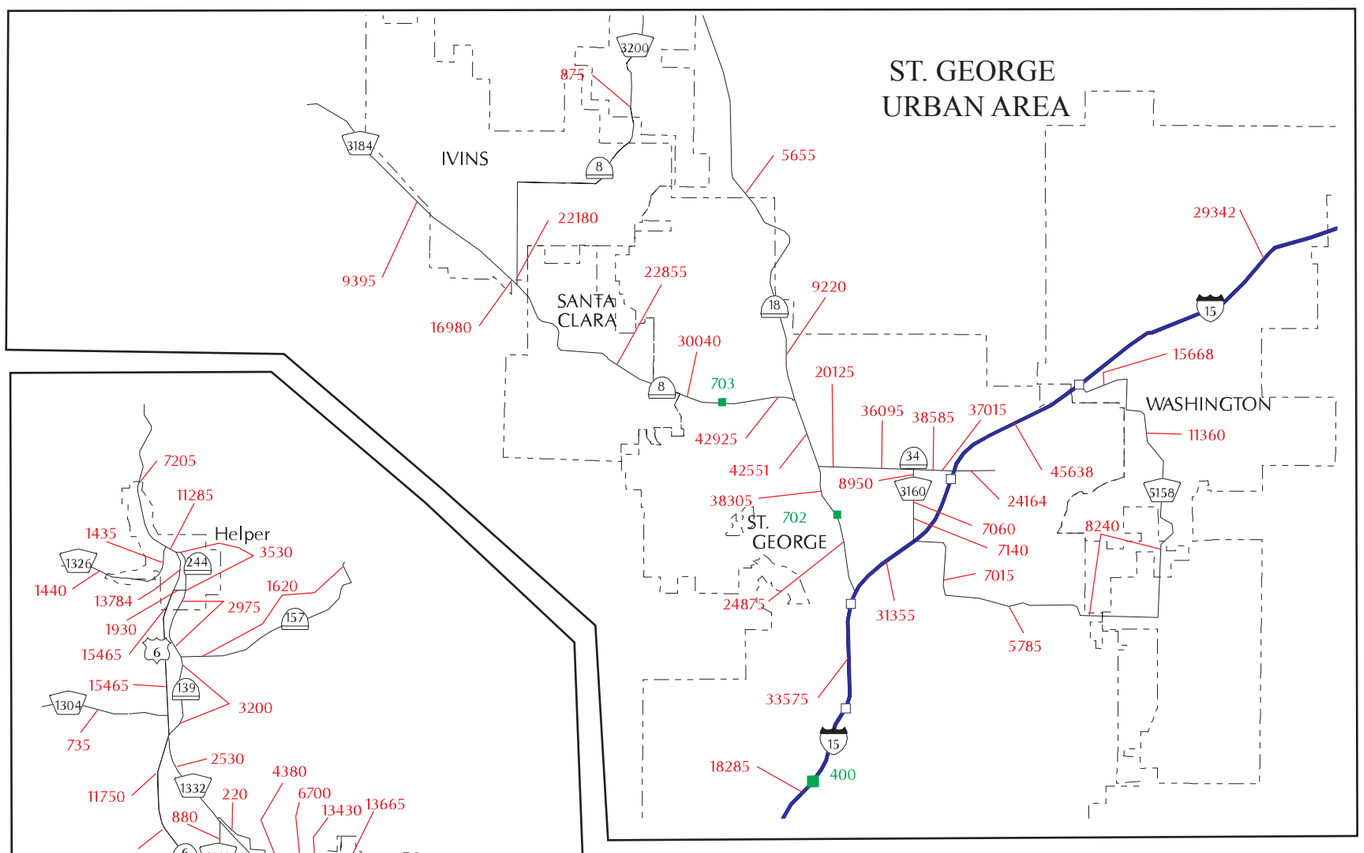

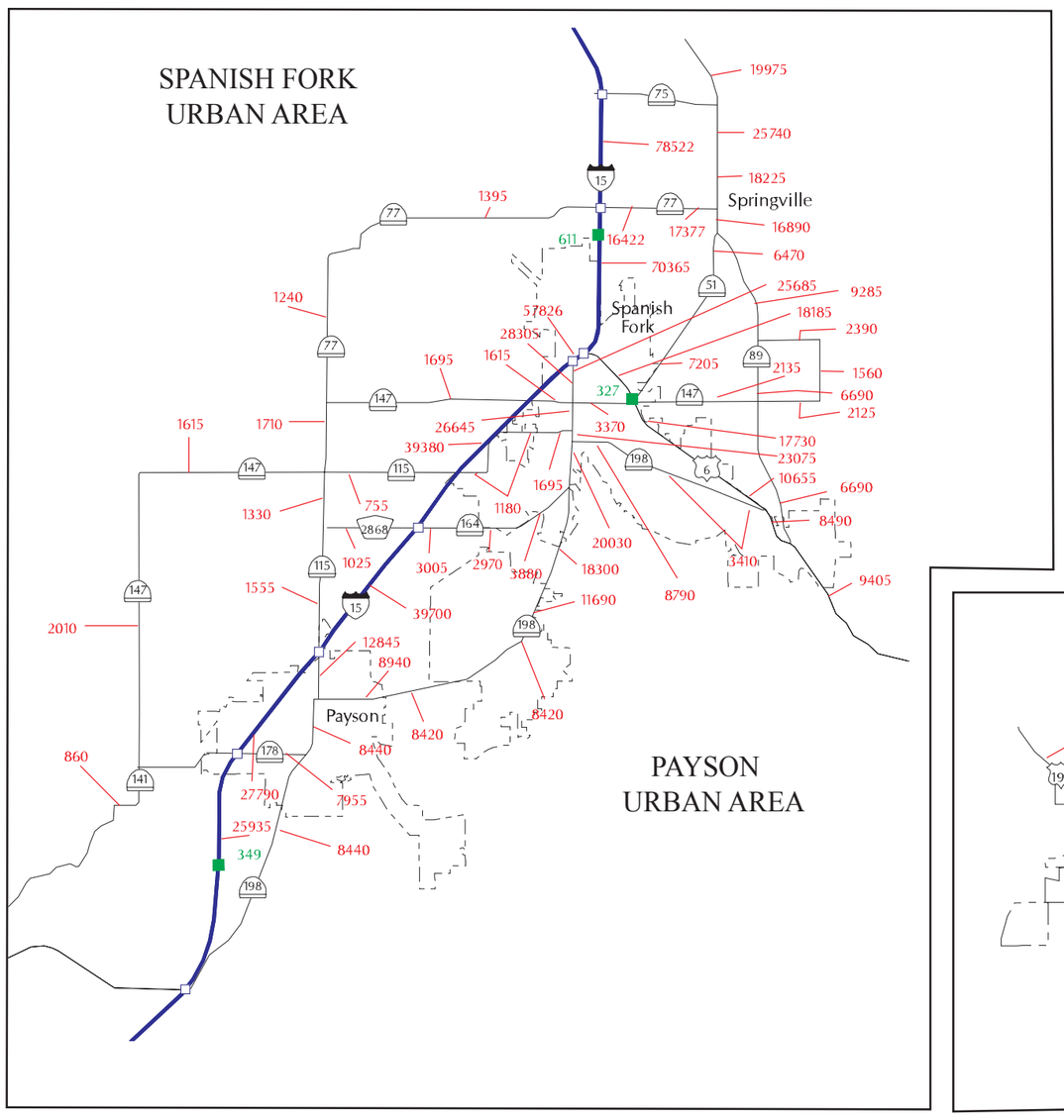

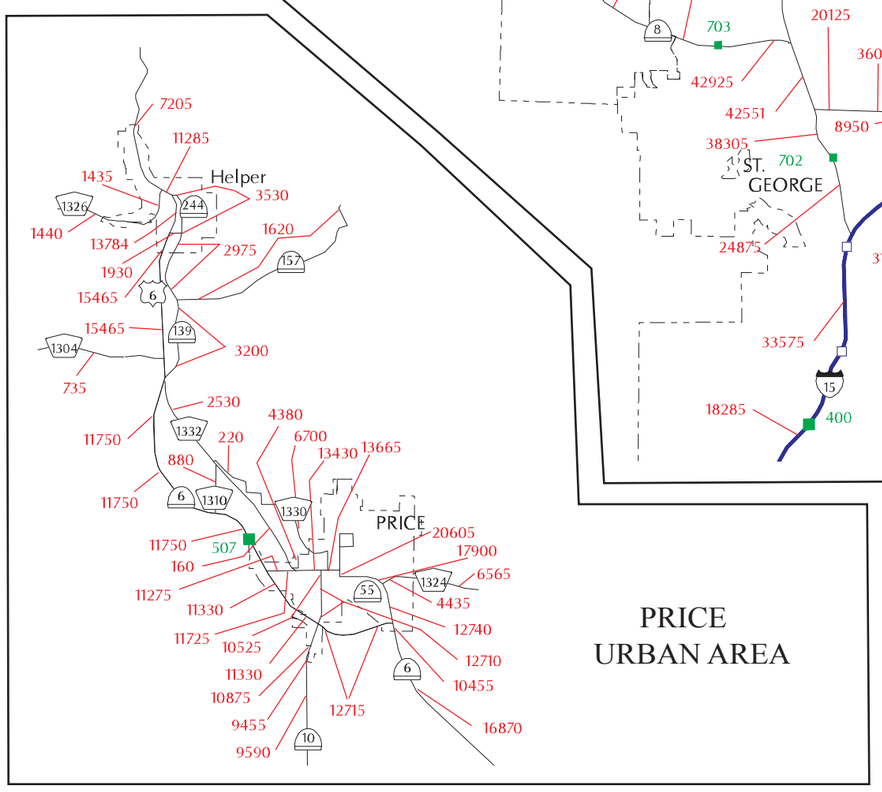

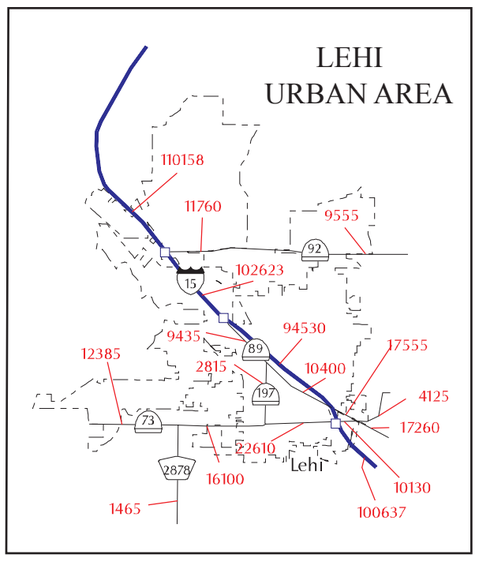

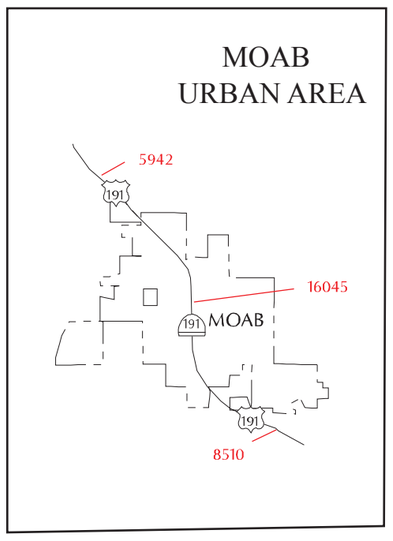

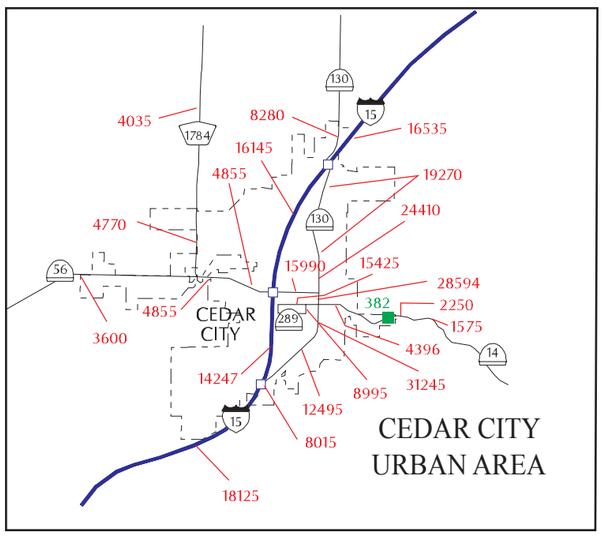

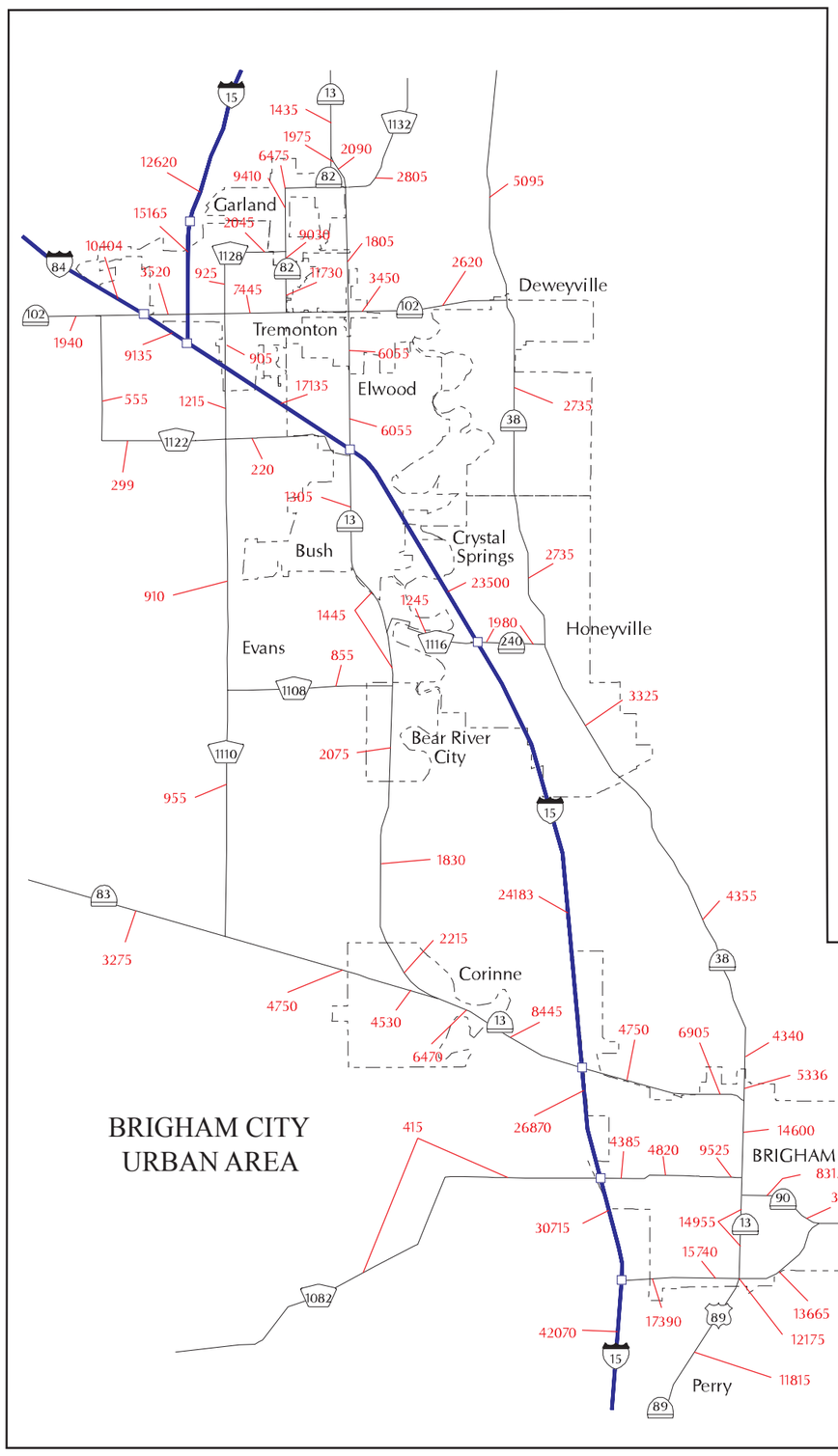

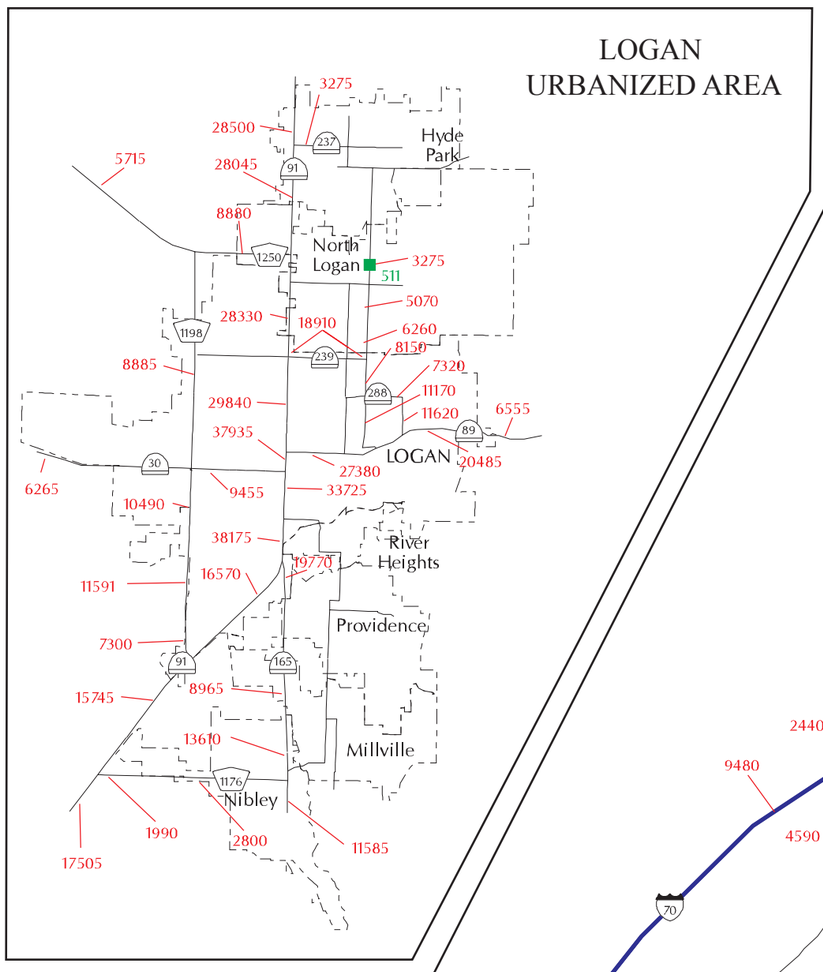

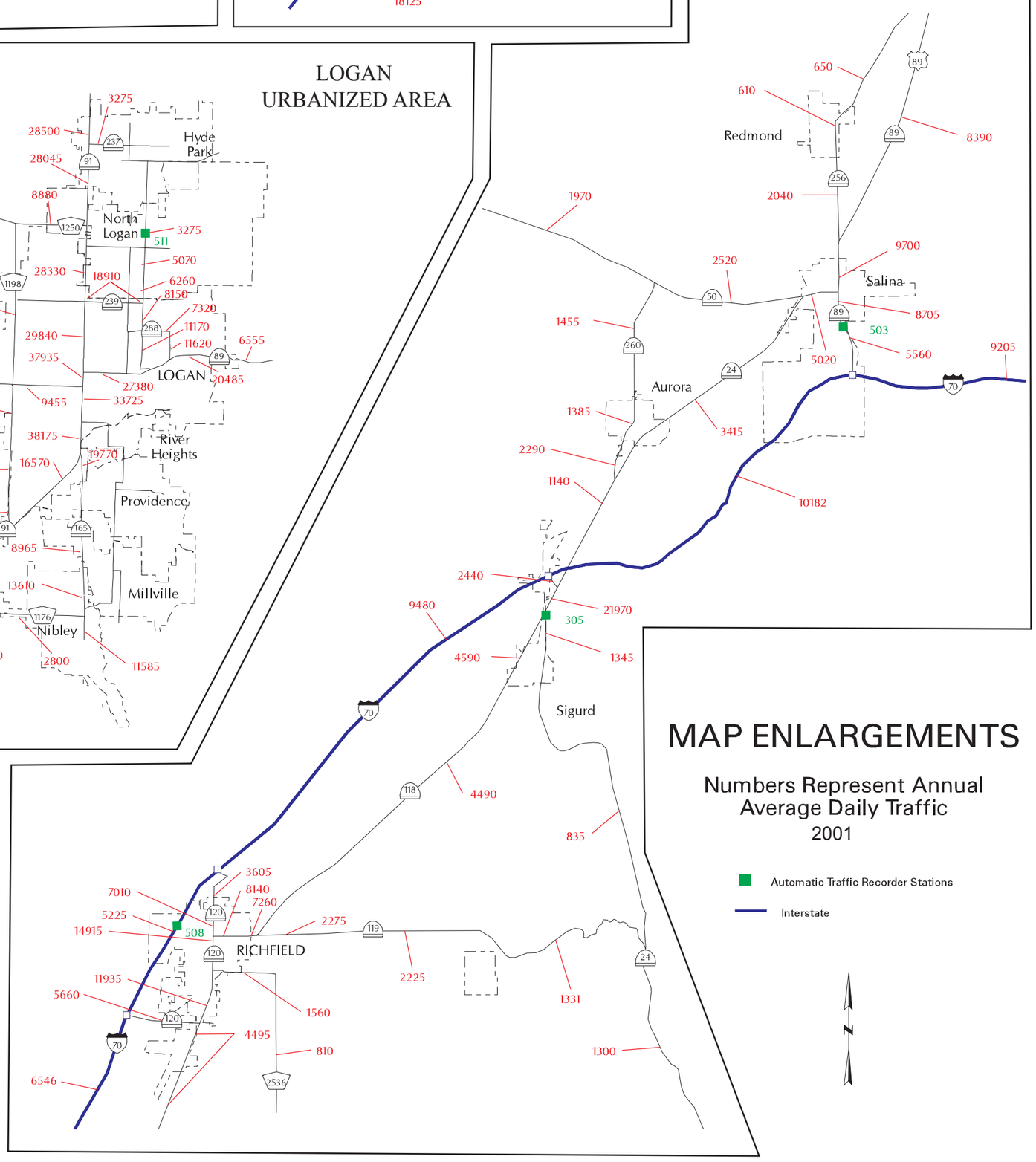

MAP ENLARGEMENTS

Numbers Represent Annual Average Daily Traffic
2001

Automatic Traffic Recorder Stations

Interstate

N

Date 9 / 16 / 02

Map Sheet 6

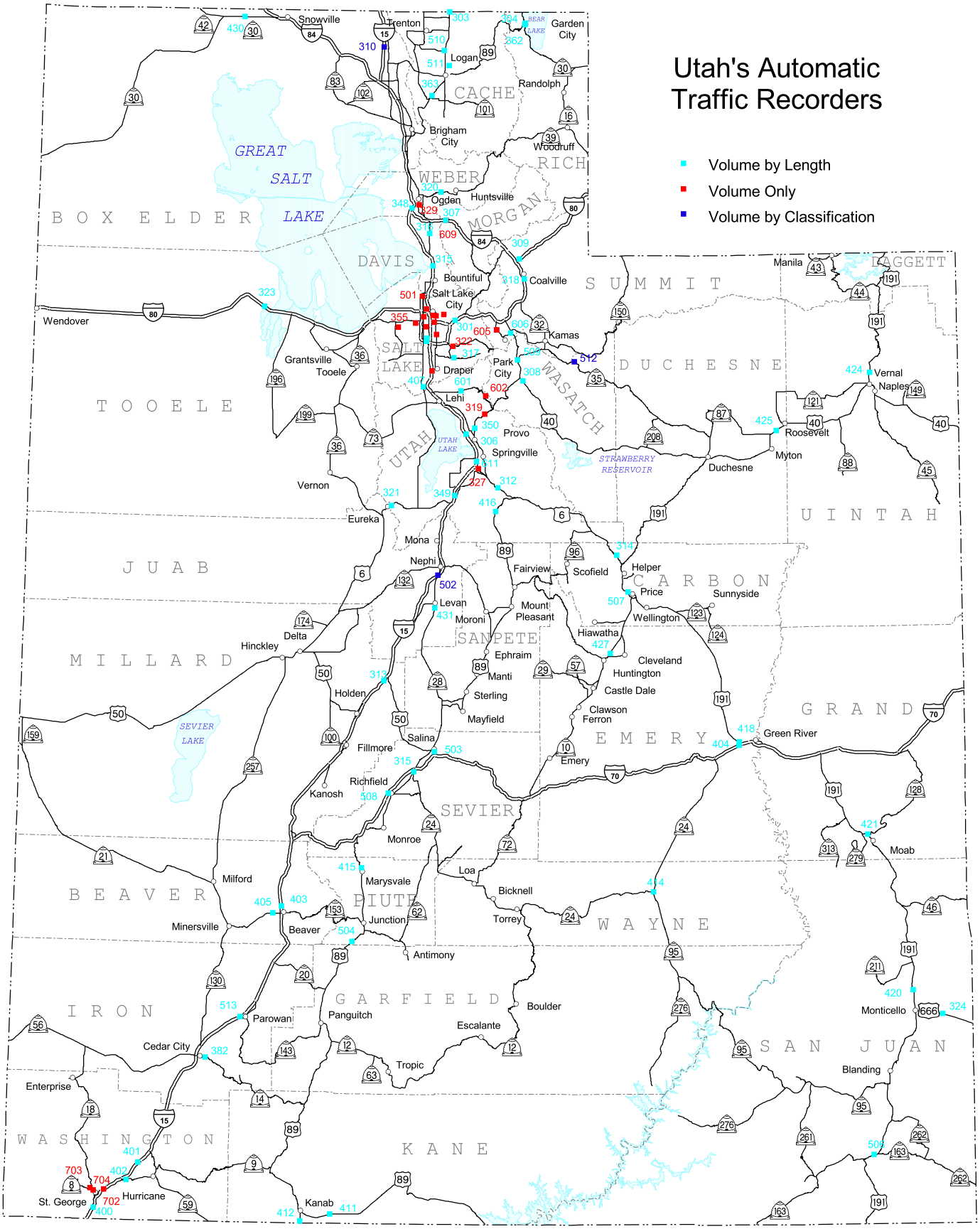

9-23-02 traffic_recorder_pcs

Utah's Automatic Traffic Recorders

Salt Lake County

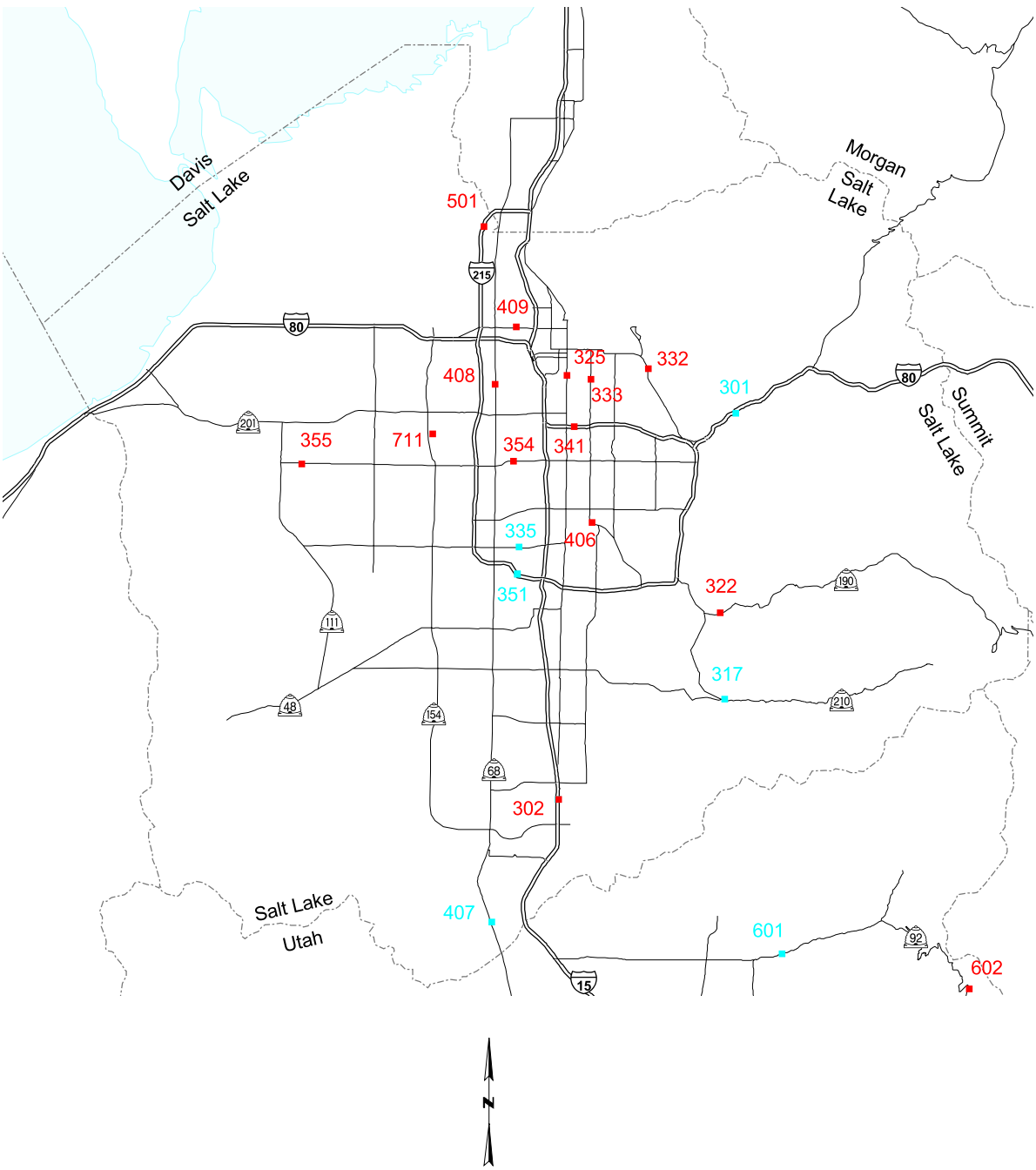

- Volume by Length
- Volume Only
- Volume by Classification