I - 70

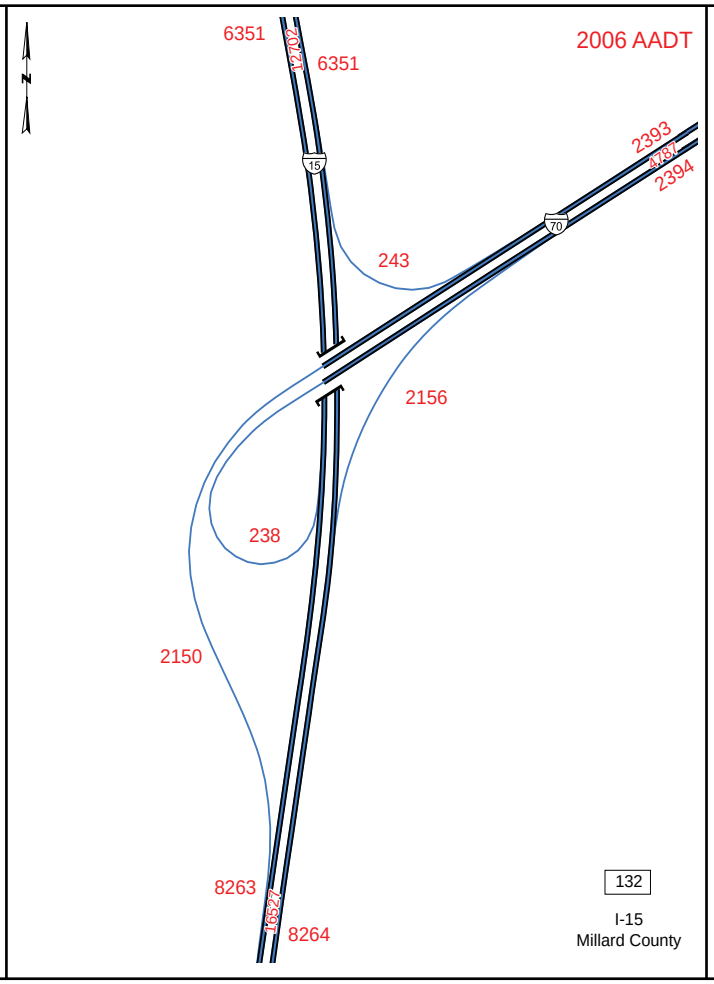
2006 AADT
6351
12702
6351
15
2393
4787
2394
70
243
2156
238
2150
8263
16527
8264
132
I-15
Millard County

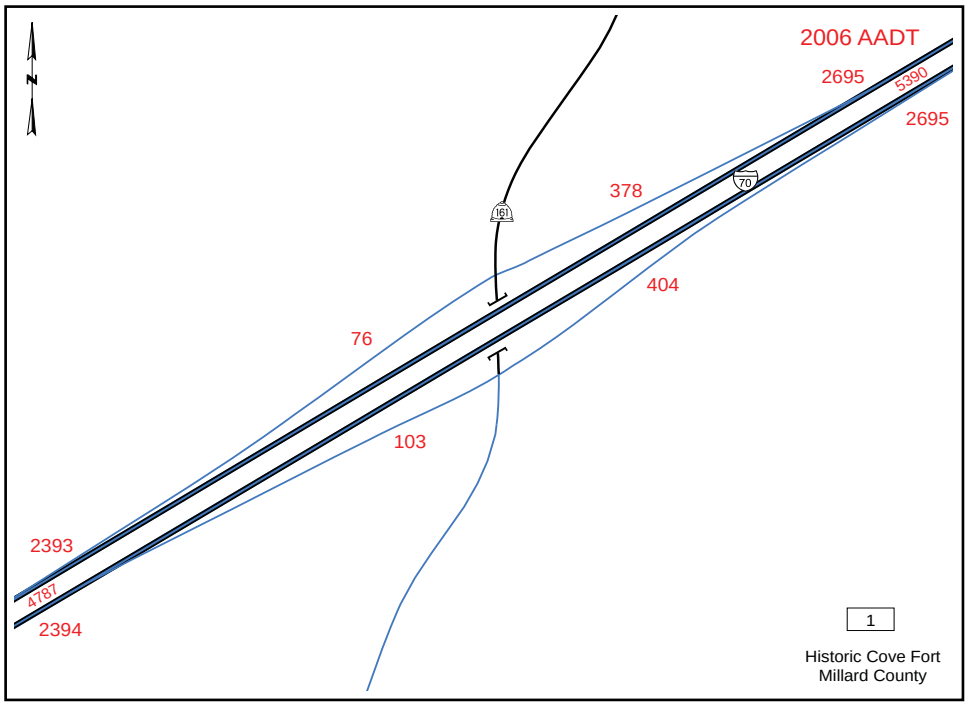
2006 AADT
2695
5390
2695
161
70
378
404
76
103
2393
4787
2394
1
Historic Cove Fort
Millard County

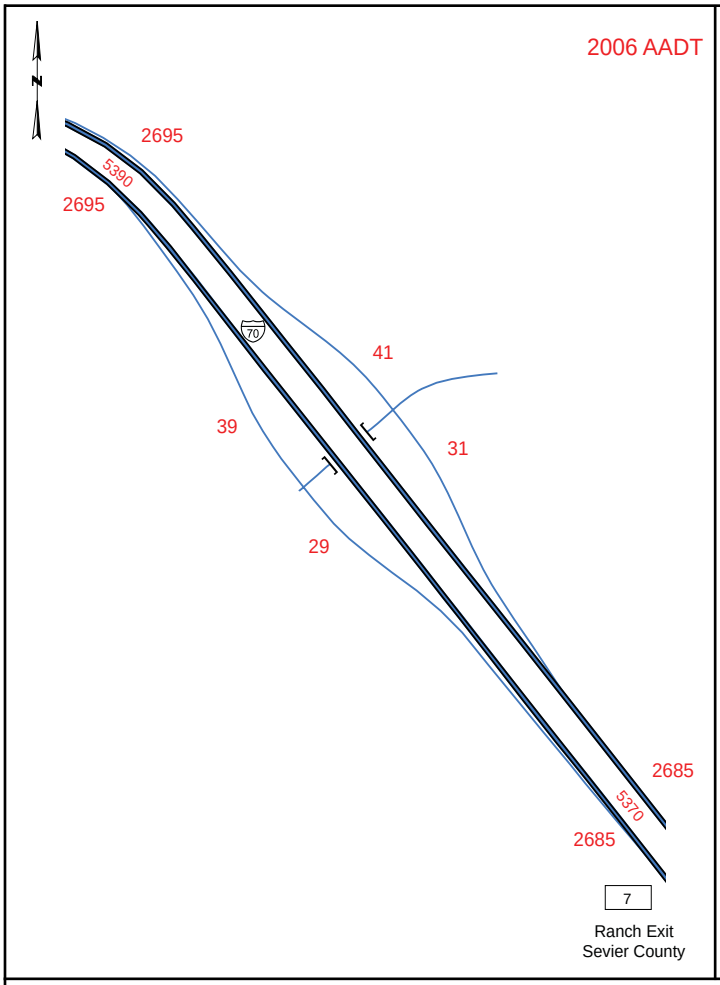
2006 AADT
N
2695
5390
2695
70
41
39
31
29
2685
5370
2685
7
Ranch Exit
Sevier County

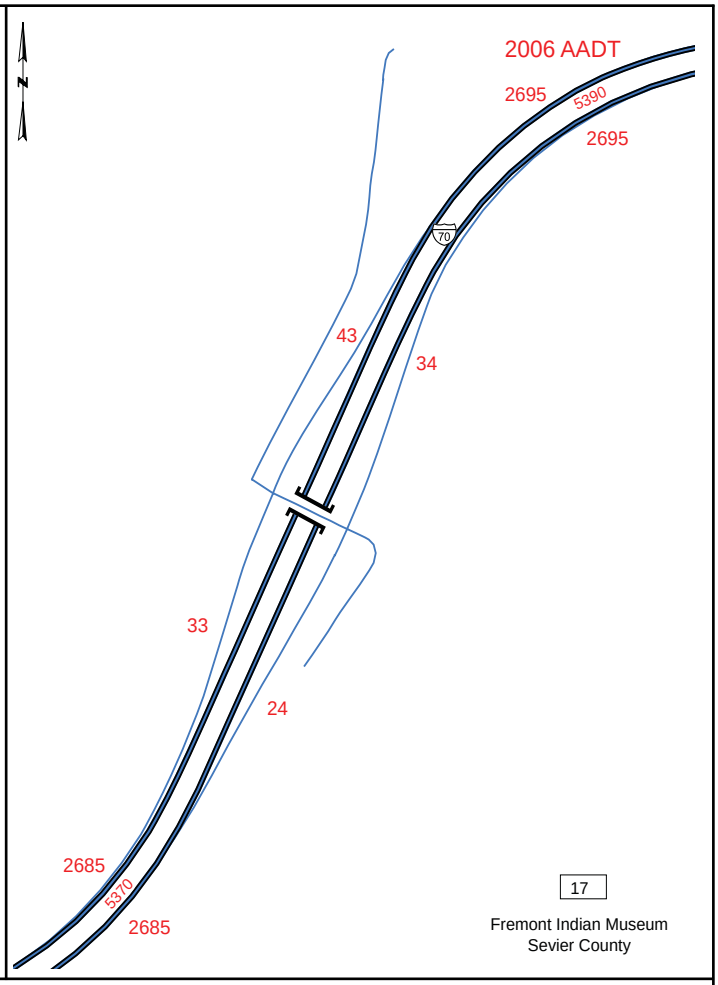
2006 AADT
N
2695
5390
2695
70
43
34
33
24
2685
5370
2685
17
Fremont Indian Museum
Sevier County

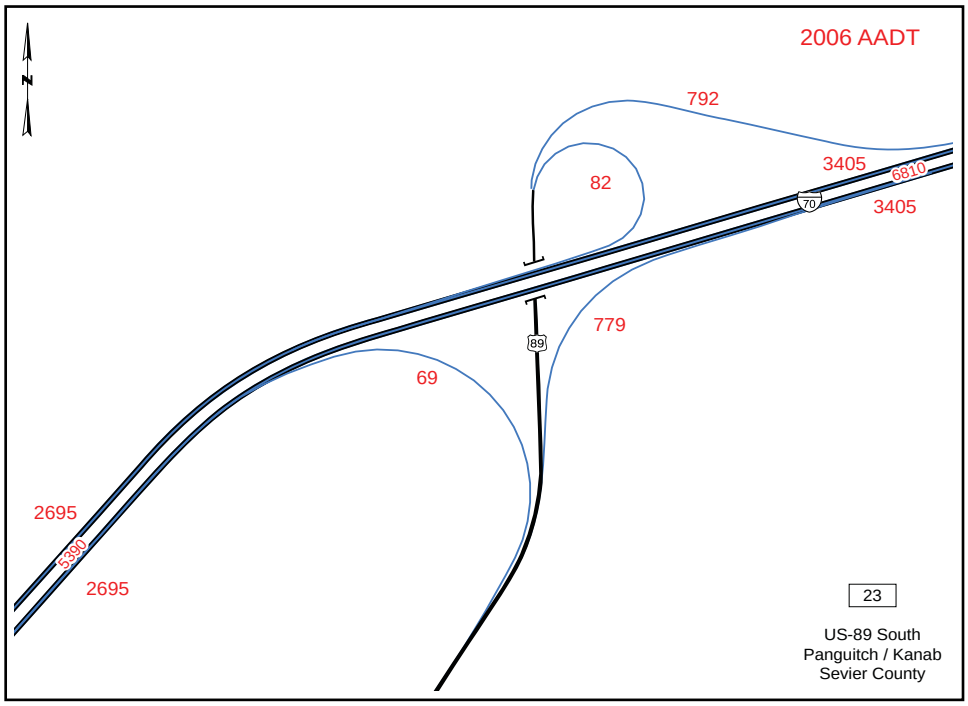
2006 AADT
N
792
82
3405
6810
70
3405
89
779
69
2695
5390
2695
23
US-89 South
Panguitch / Kanab
Sevier County

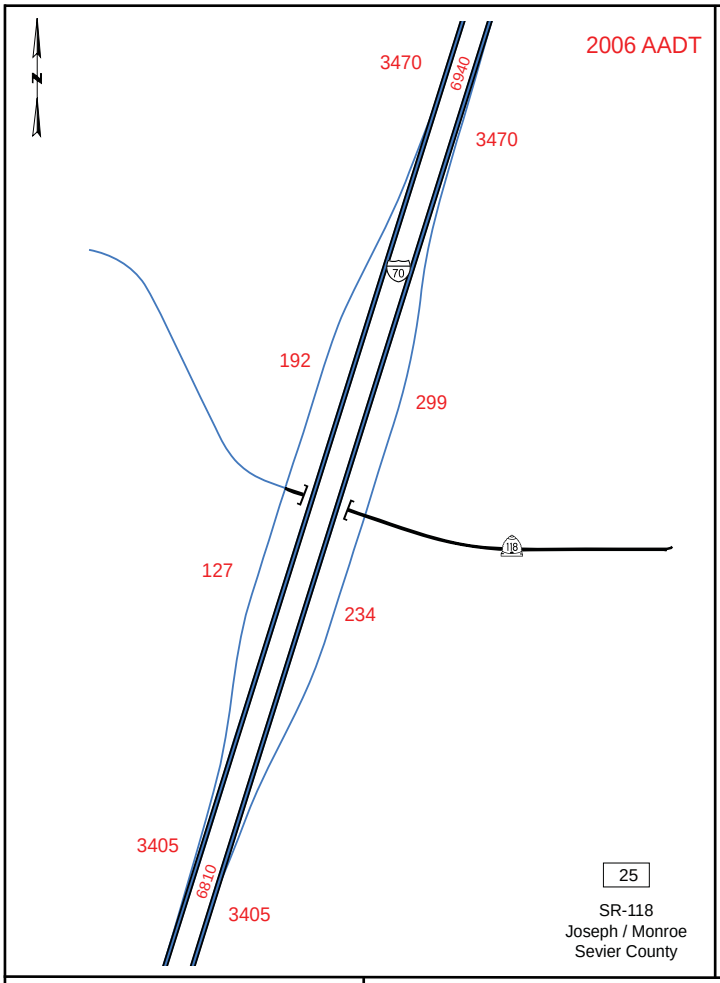
2006 AADT
3470
6940
3470
70
192
299
118
127
234
3405
6810
3405
25
SR-118
Joseph / Monroe
Sevier County

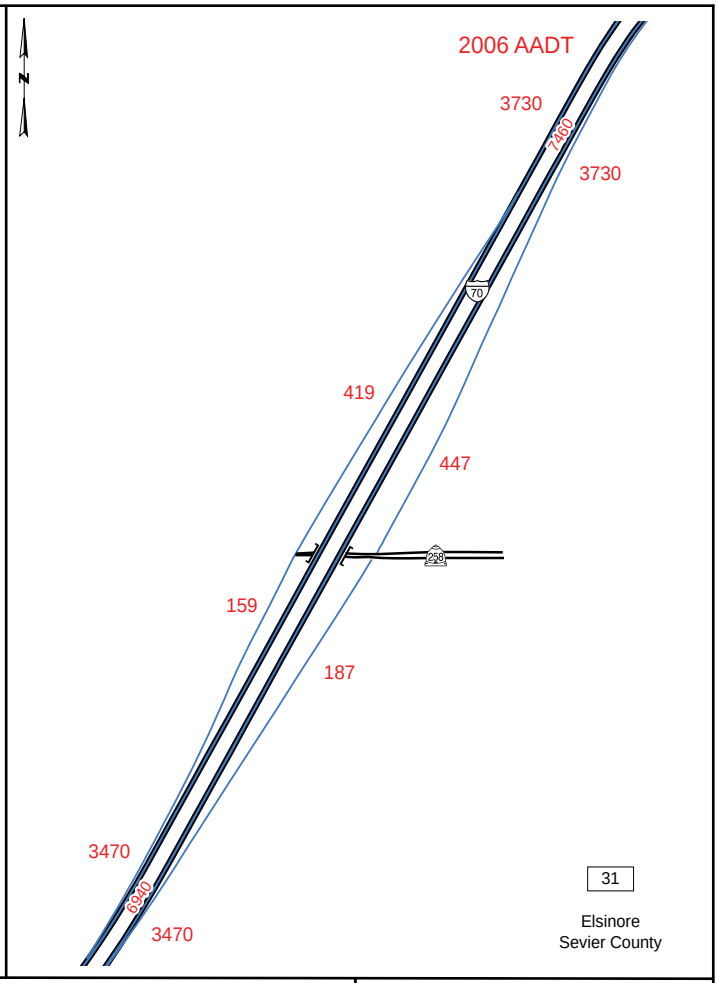
2006 AADT
3730
7460
3730
70
419
447
258
159
187
3470
6940
3470
31
Elsinore
Sevier County

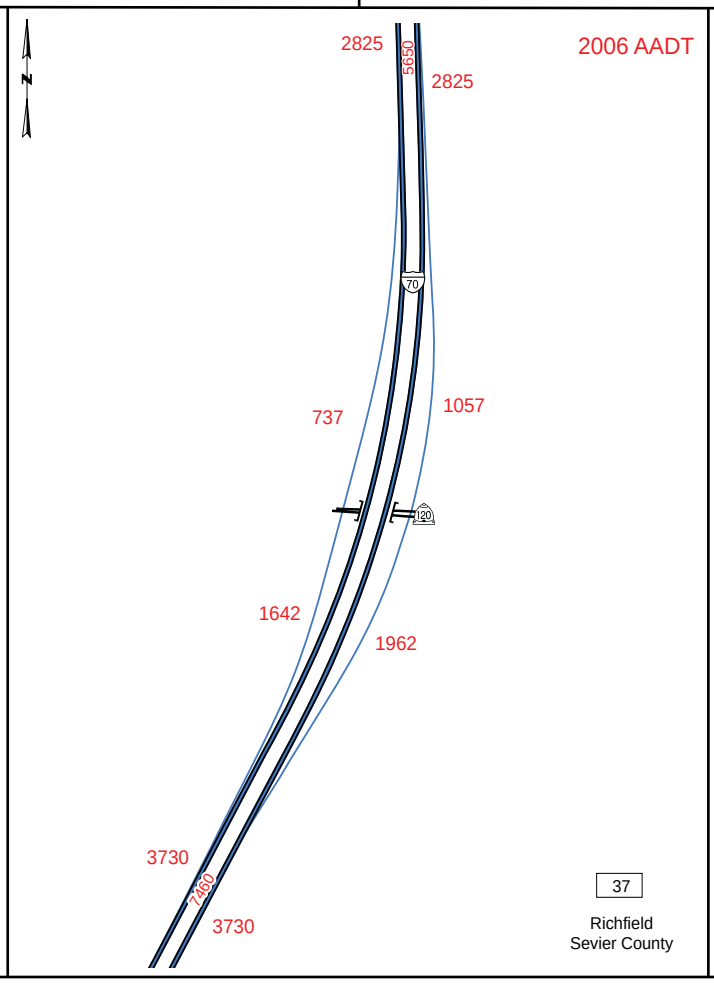
2006 AADT
2825
5650
2825
70
737
1057
120
1642
1962
3730
7460
3730
37
Richfield
Sevier County

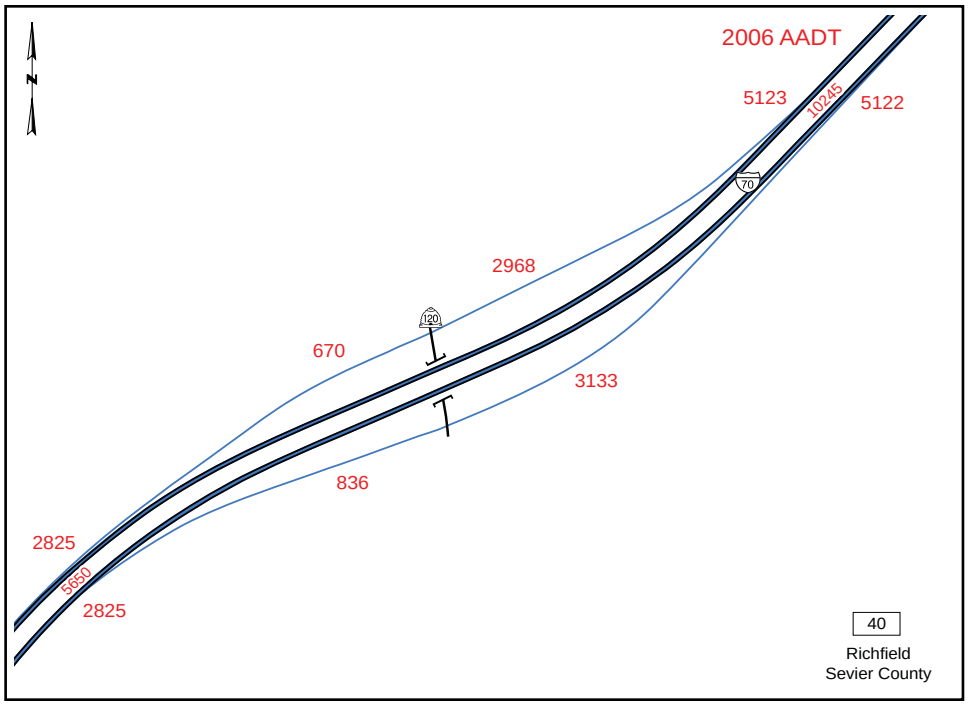
2006 AADT
N
5123
10245
5122
70
2968
120
670
3133
836
2825
5550
2825
40
Richfield
Sevier County

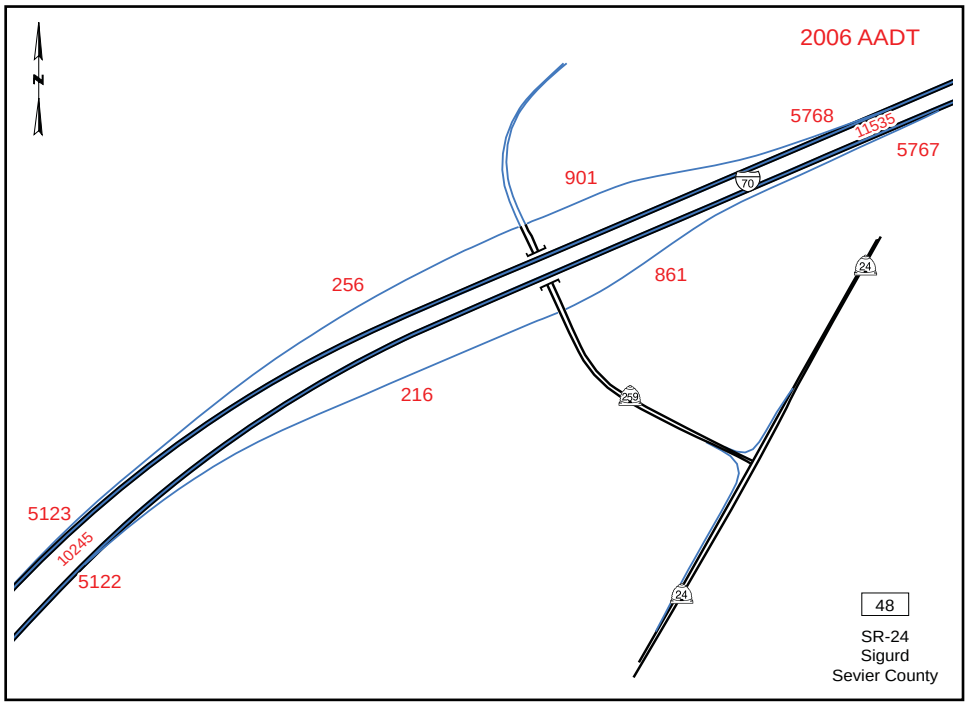
2006 AADT
N
5768
11535
5767
901
70
256
861
24
216
259
5123
10245
5122
24
48
SR-24
Sigurd
Sevier County

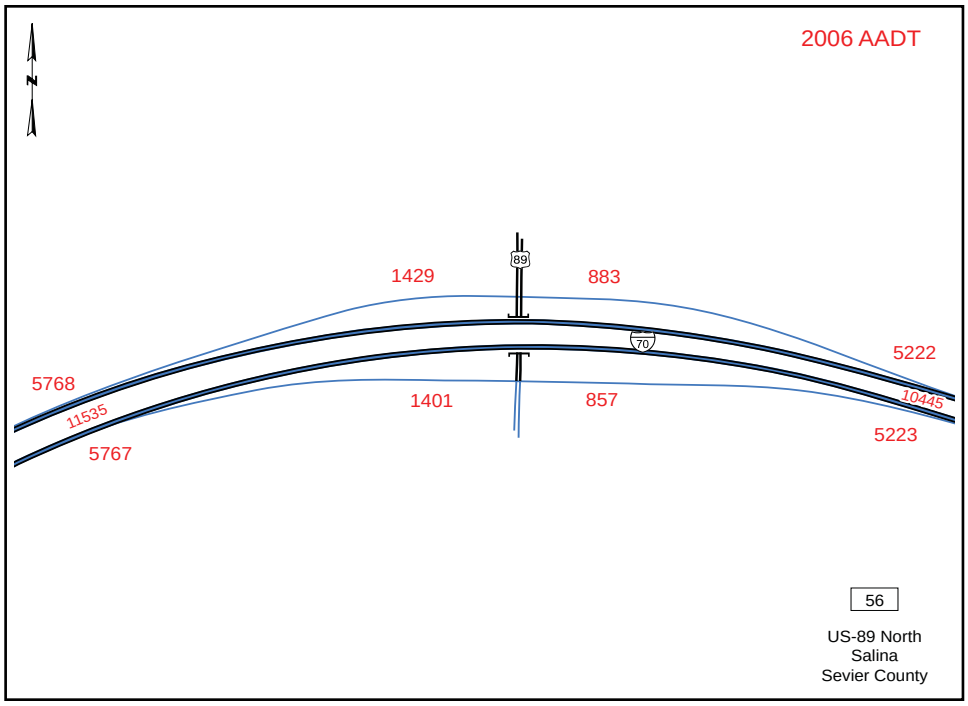
2006 AADT
N
89
70
1429
883
5222
5768
11535
1401
857
10445
5223
5767
56
US-89 North
Salina
Sevier County

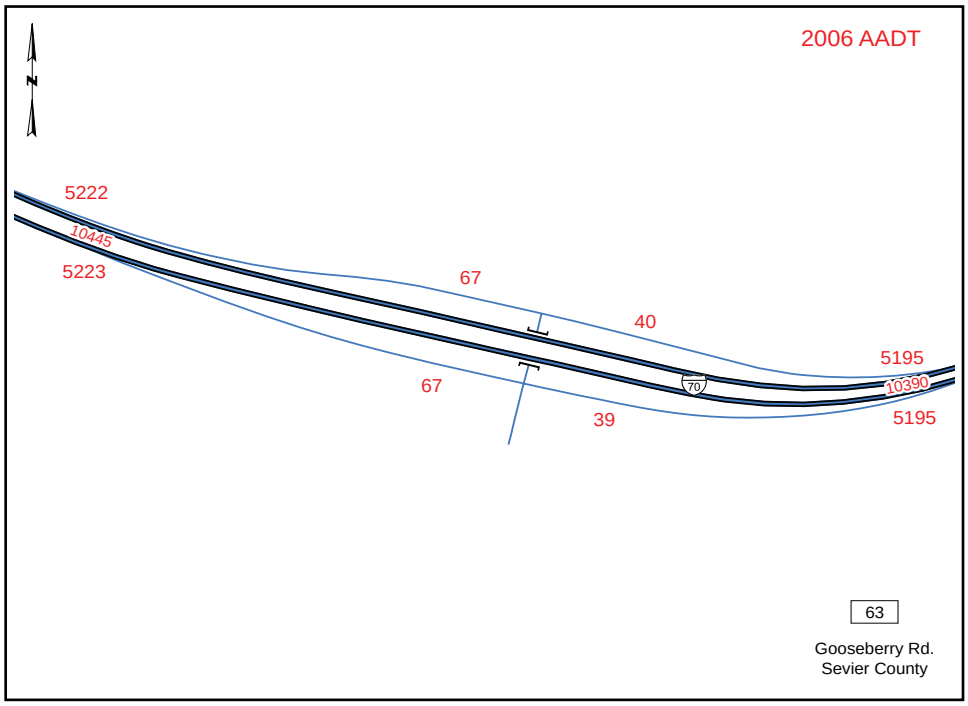
2006 AADT
N
5222
10445
5223
67
40
5195
70
10390
67
39
5195
63
Gooseberry Rd.
Sevier County

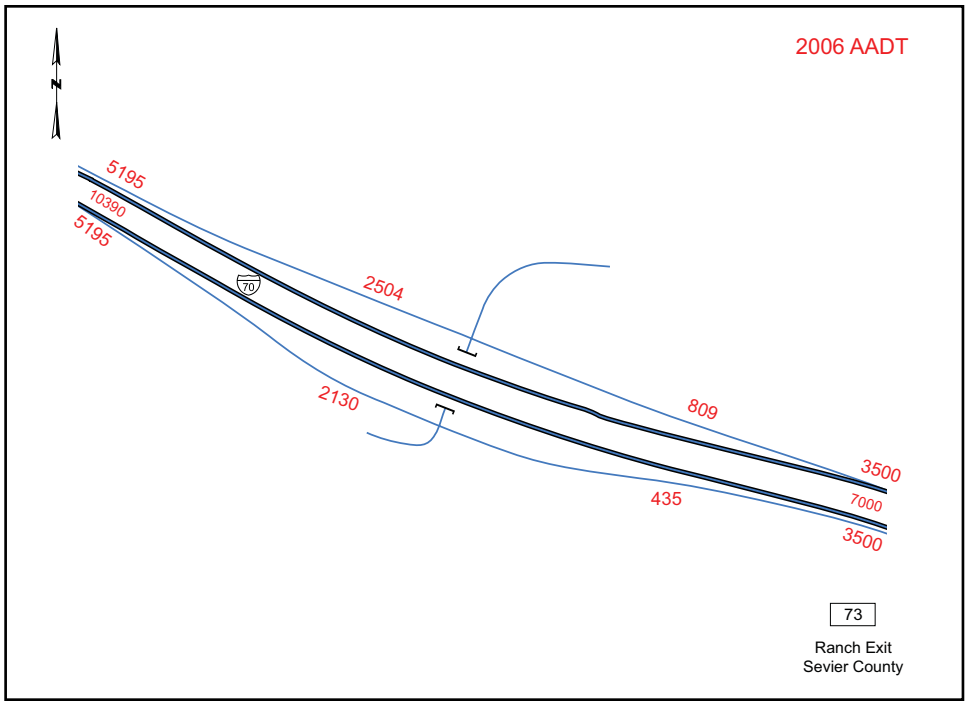
2006 AADT
N
5195
10390
5195
70
2504
2130
809
3500
7000
3500
435
73
Ranch Exit
Sevier County

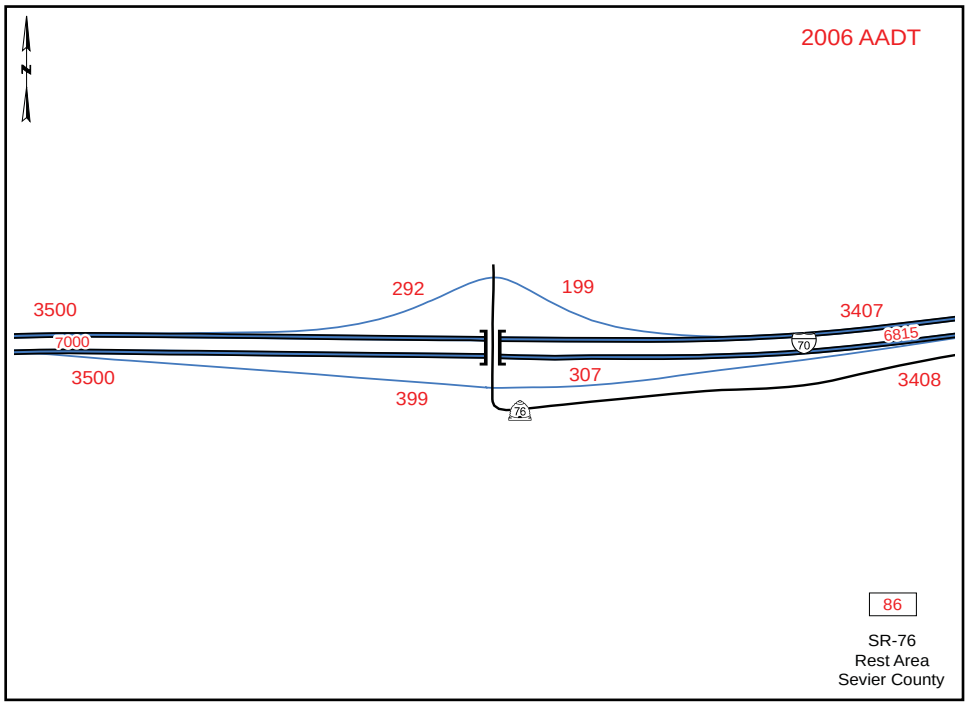
2006 AADT
N
292
199
3500
3407
7000
6815
70
3500
307
3408
399
76
86
SR-76
Rest Area
Sevier County

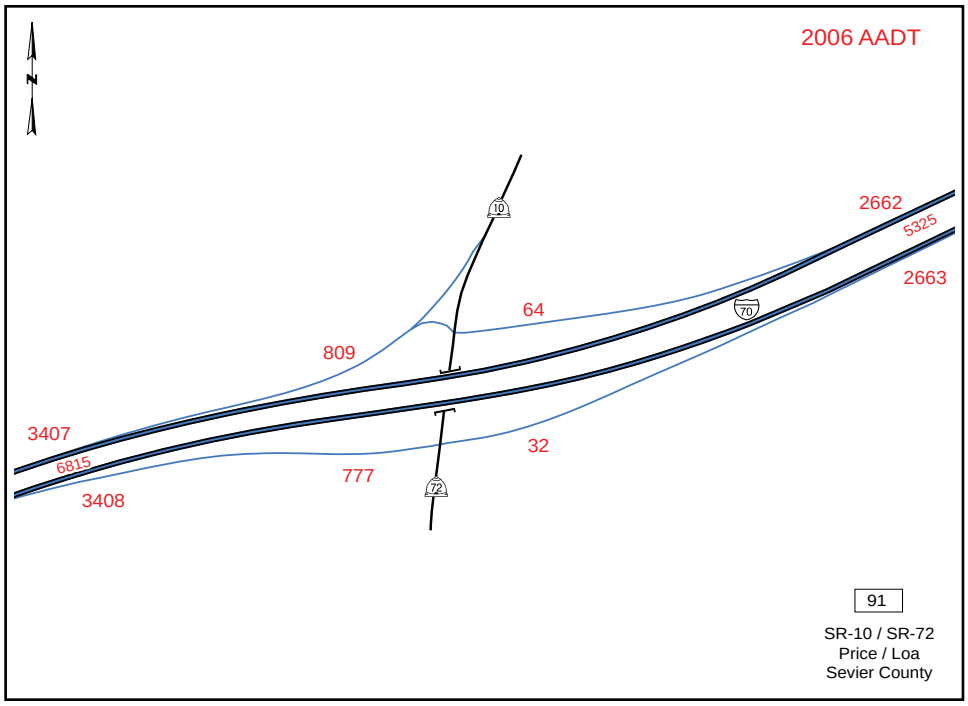
2006 AADT
N
10
2662
5325
2663
64
70
809
3407
6815
3408
777
32
72
91
SR-10 / SR-72
Price / Loa
Sevier County

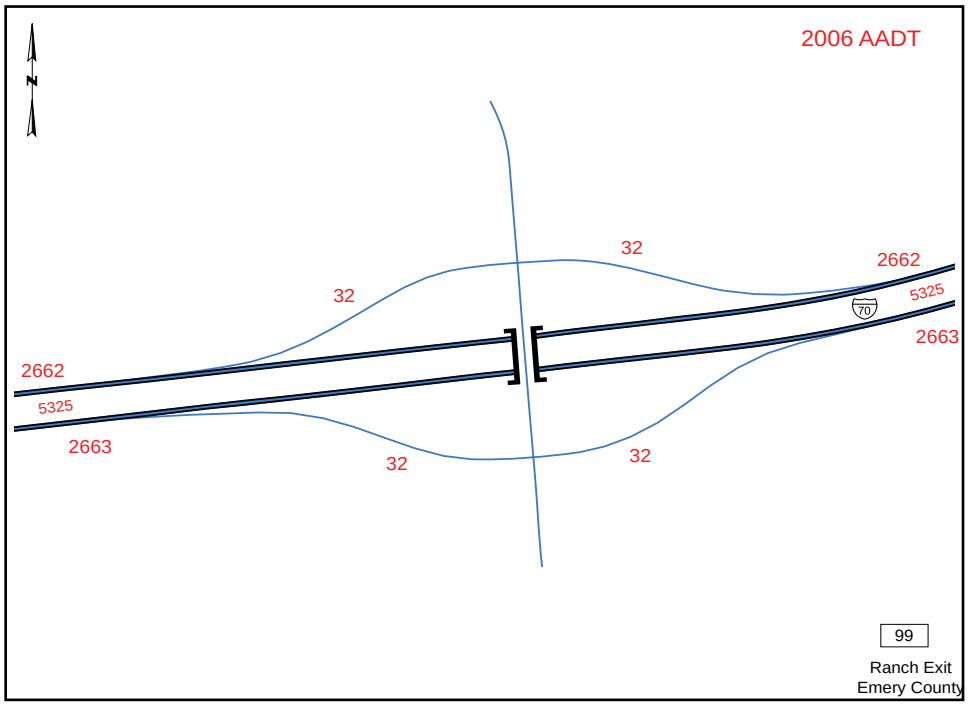
2006 AADT
N
32
2662
32
5325
70
2663
2662
5325
2663
32
32
99
Ranch Exit
Emery County

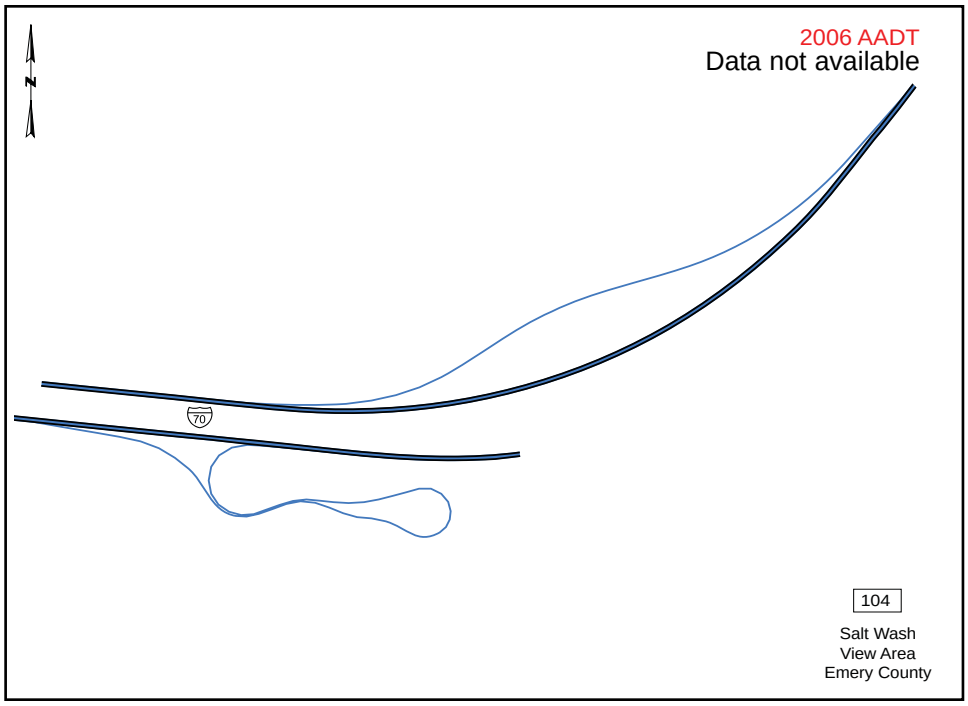
2006 AADT
Data not available
N
70
104
Salt Wash
View Area
Emery County

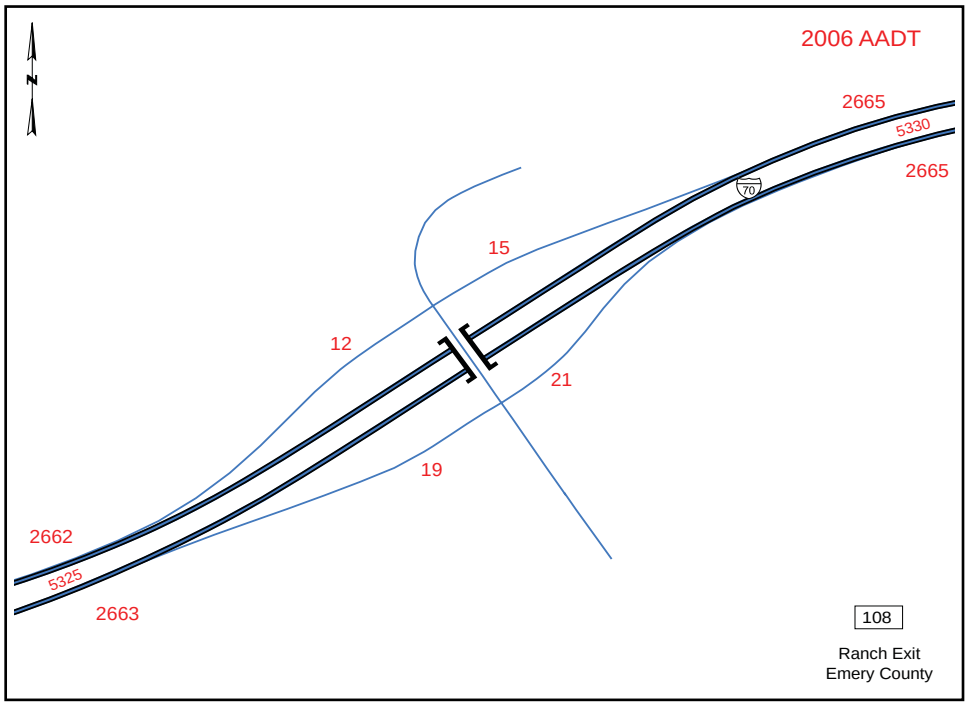
2006 AADT
N
2665
5330
2665
70
15
12
21
19
2662
5325
2663
108
Ranch Exit
Emery County

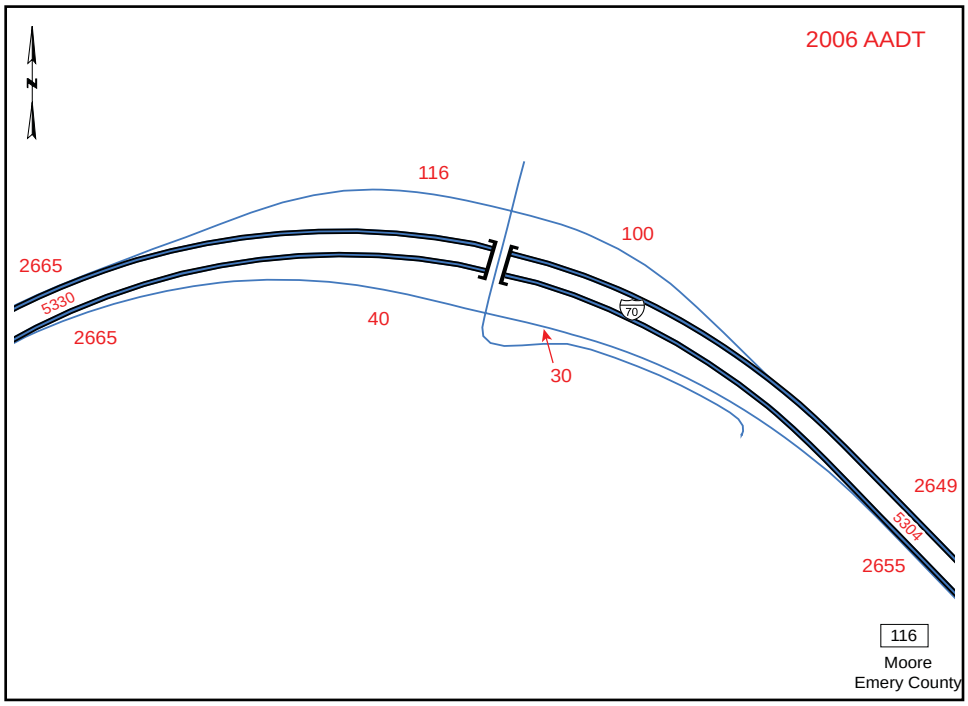

UDOT: Cartography Section

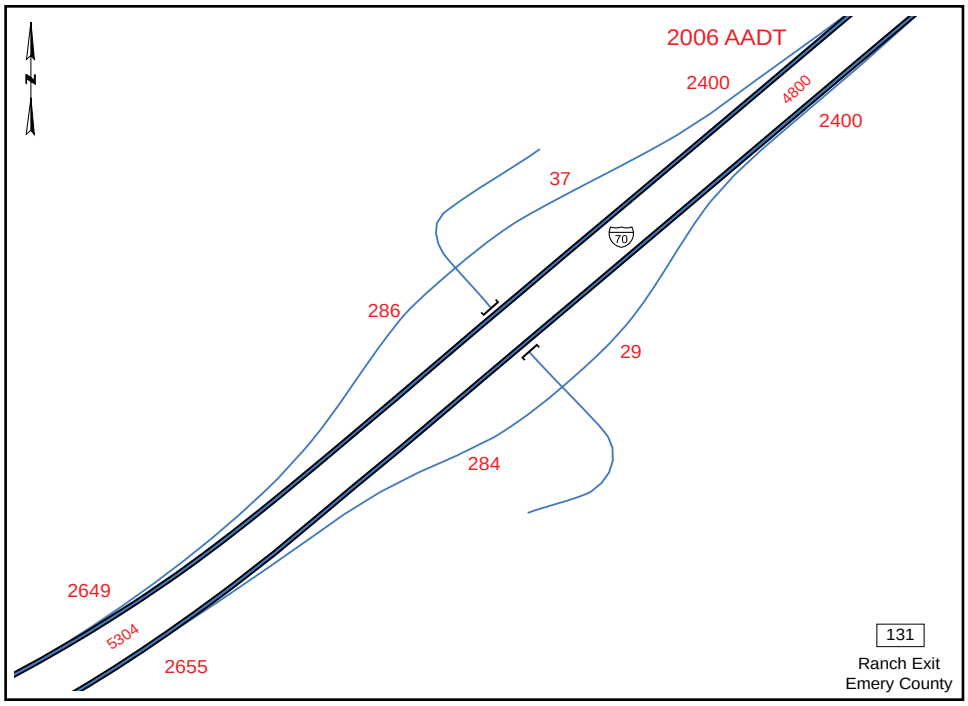
2006 AADT
2400
4800
2400
37
70
286
29
284
2649
5304
2655
131
Ranch Exit
Emery County


2006 AADT
Data not available
70
142
Spotted Wolf
View Area
Emery County

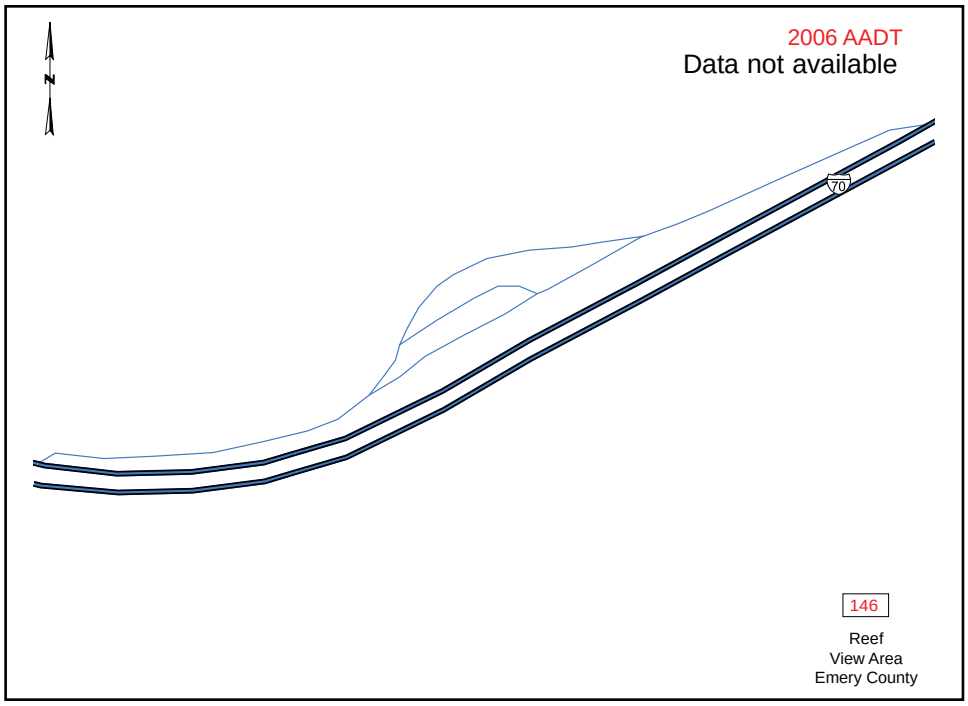
2006 AADT
Data not available
N
70
146
Reef
View Area
Emery County

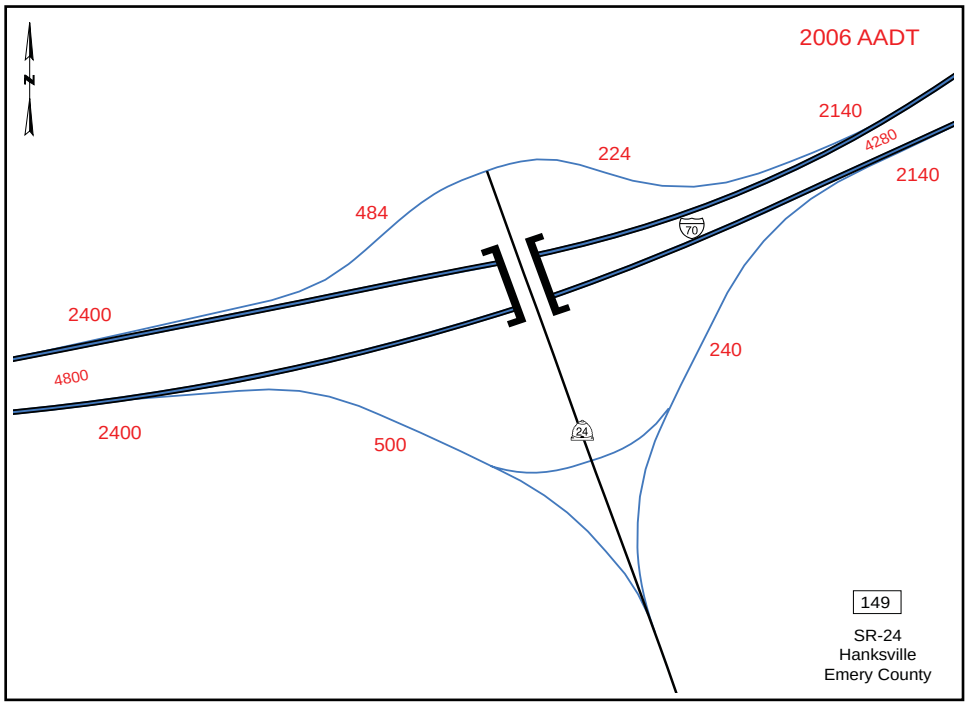
2006 AADT
N
2140
4280
2140
224
484
70
2400
4800
2400
500
24
240
149
SR-24
Hanksville
Emery County


2006 AADT
N
3600
7200
3600
1531
6
70
71
62
1522
2140
4280
2140
157
US-6 West
Price / Salt Lake
Emery County

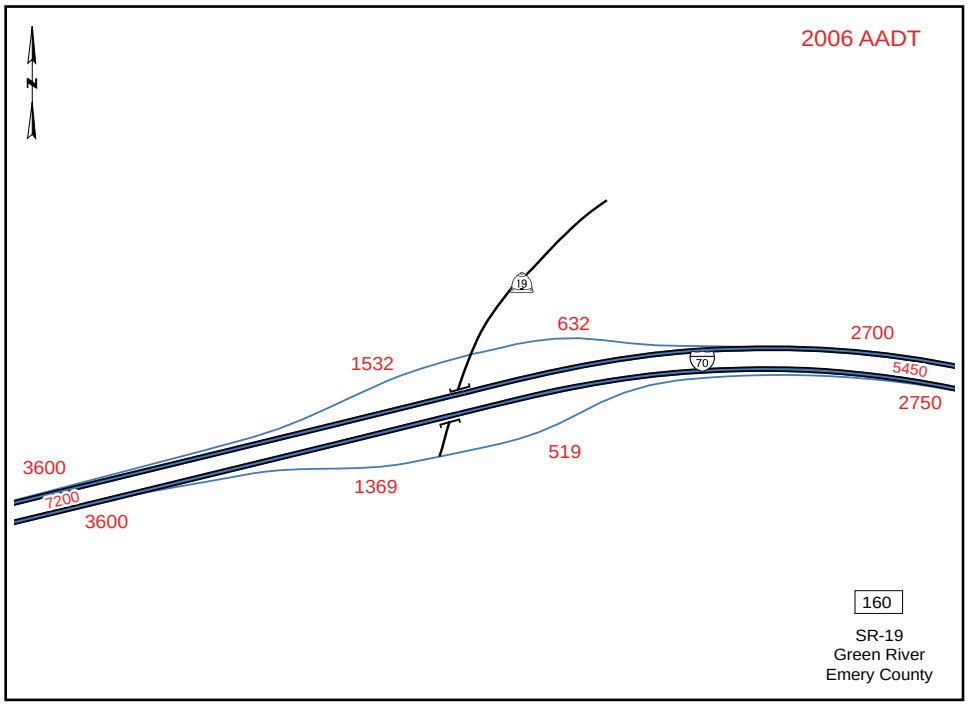
2006 AADT
N
19
632
2700
1532
70
5450
2750
519
3600
7200
1369
3600
160
SR-19
Green River
Emery County

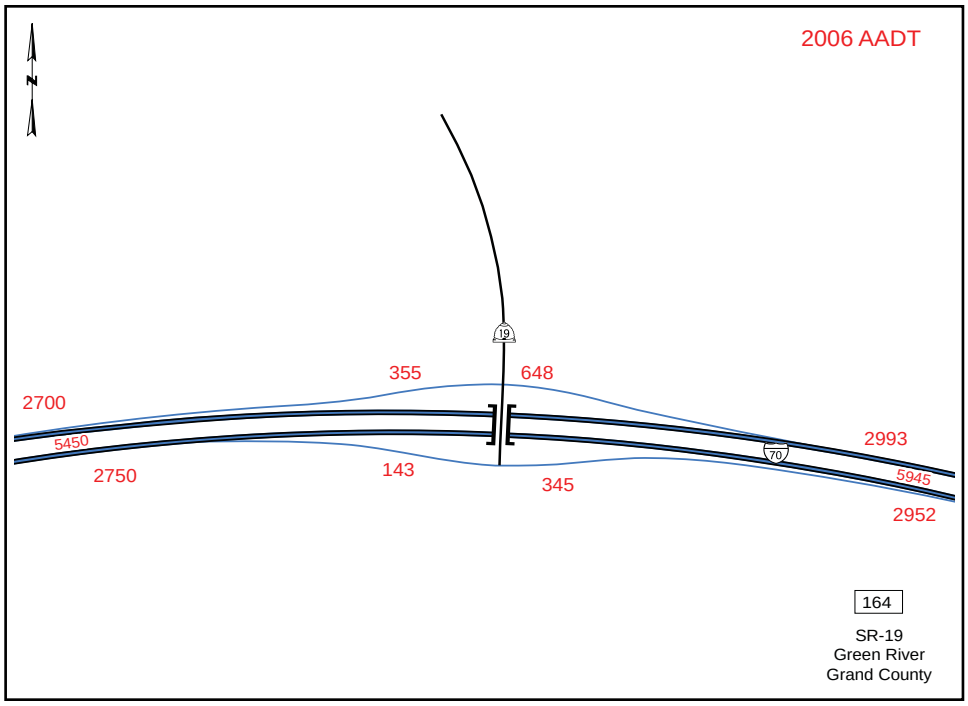
2006 AADT
N
19
355
648
2700
5450
2750
143
345
70
2993
5945
2952
164
SR-19
Green River
Grand County

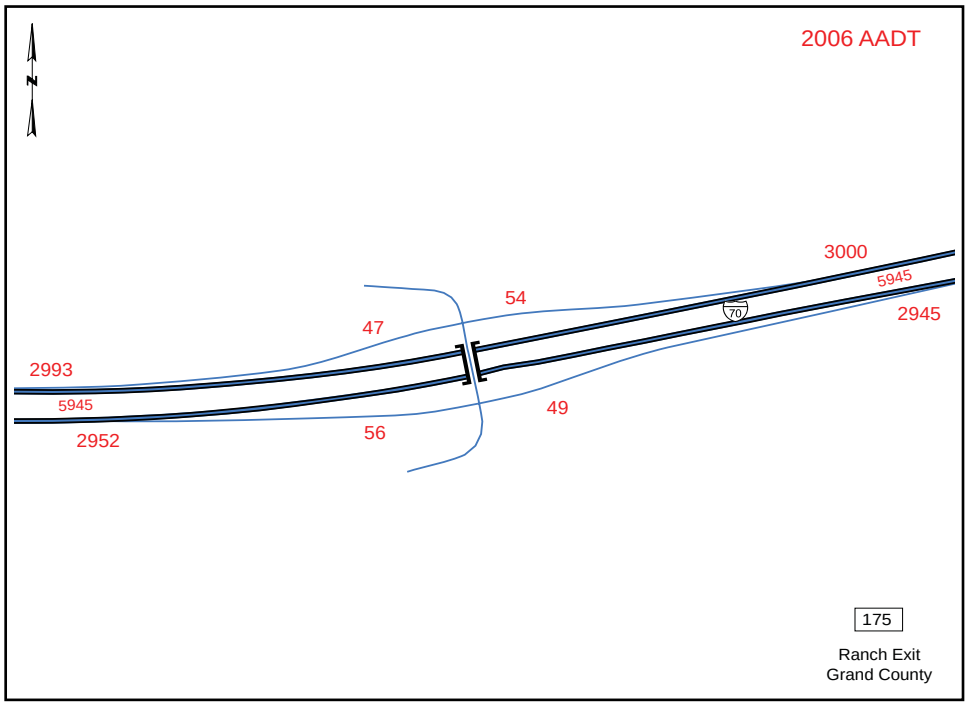
2006 AADT
N
3000
5945
54
70
2945
47
2993
5945
49
2952
56
175
Ranch Exit
Grand County

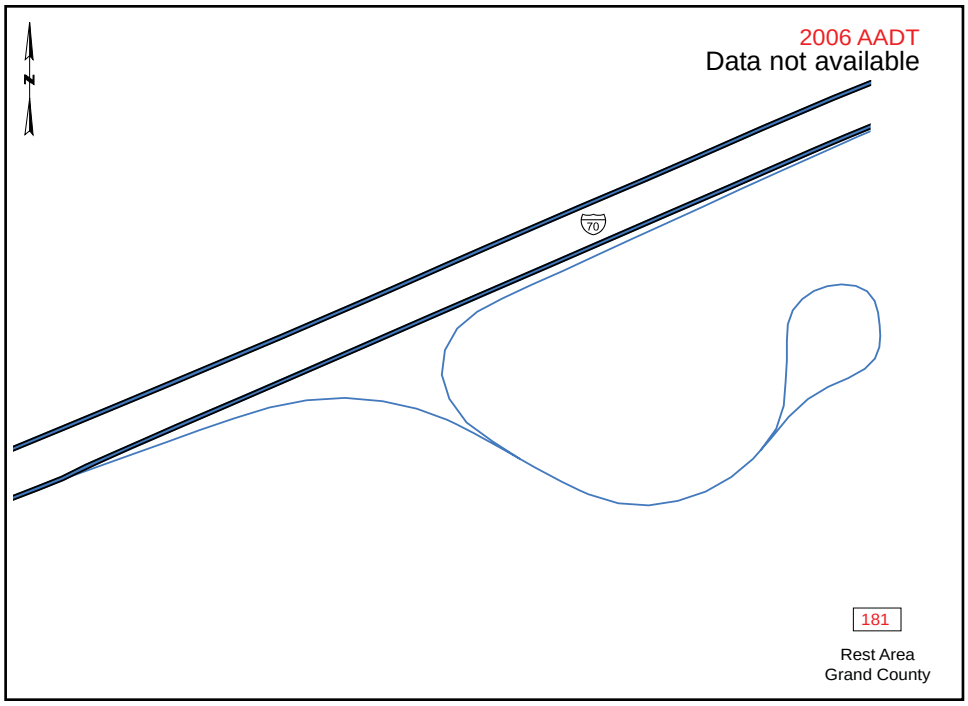
2006 AADT
Data not available
N
70
181
Rest Area
Grand County

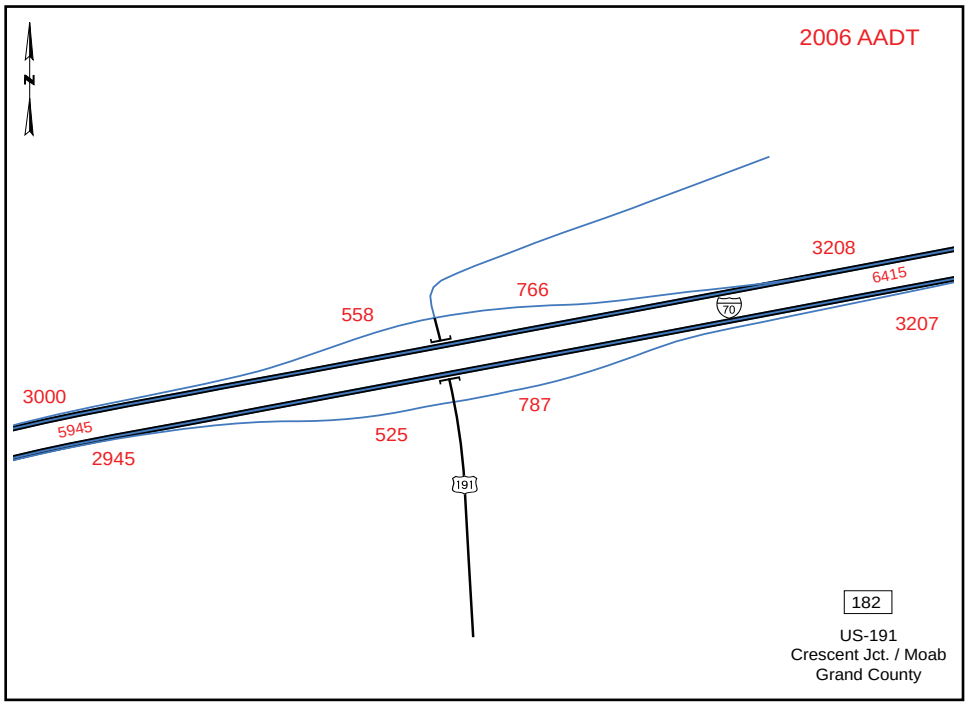
2006 AADT
N
3208
6415
766
558
70
3207
3000
787
5945
525
2945
191
182
US-191
Crescent Jct. / Moab
Grand County

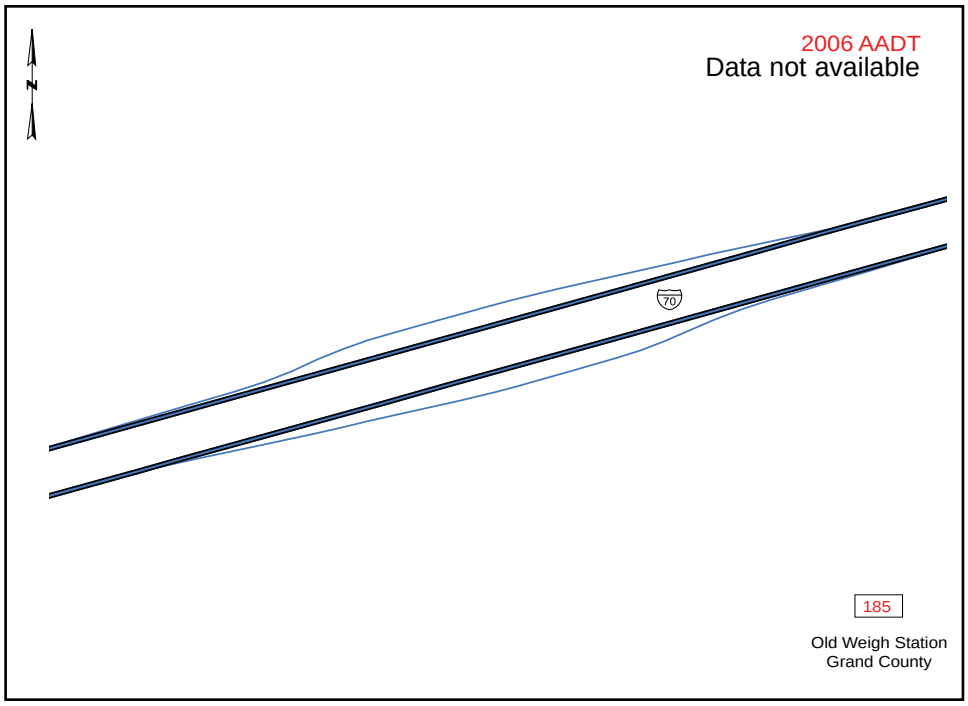
2006 AADT
Data not available
N
70
185
Old Weigh Station
Grand County

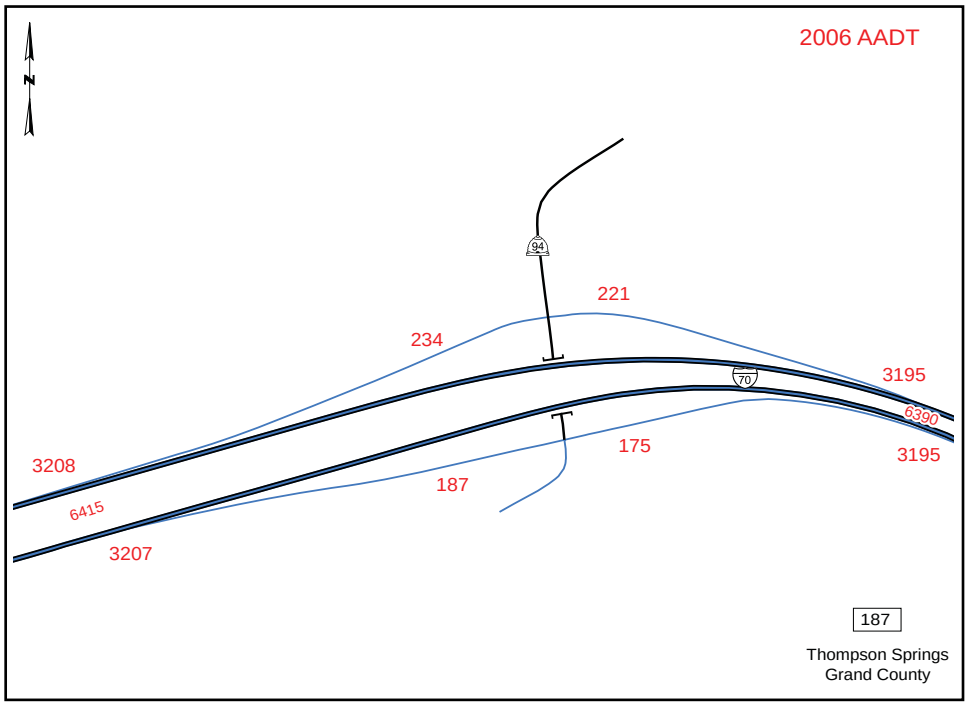
2006 AADT
N
94
221
234
70
3195
6390
175
3195
3208
187
6415
3207
187
Thompson Springs
Grand County

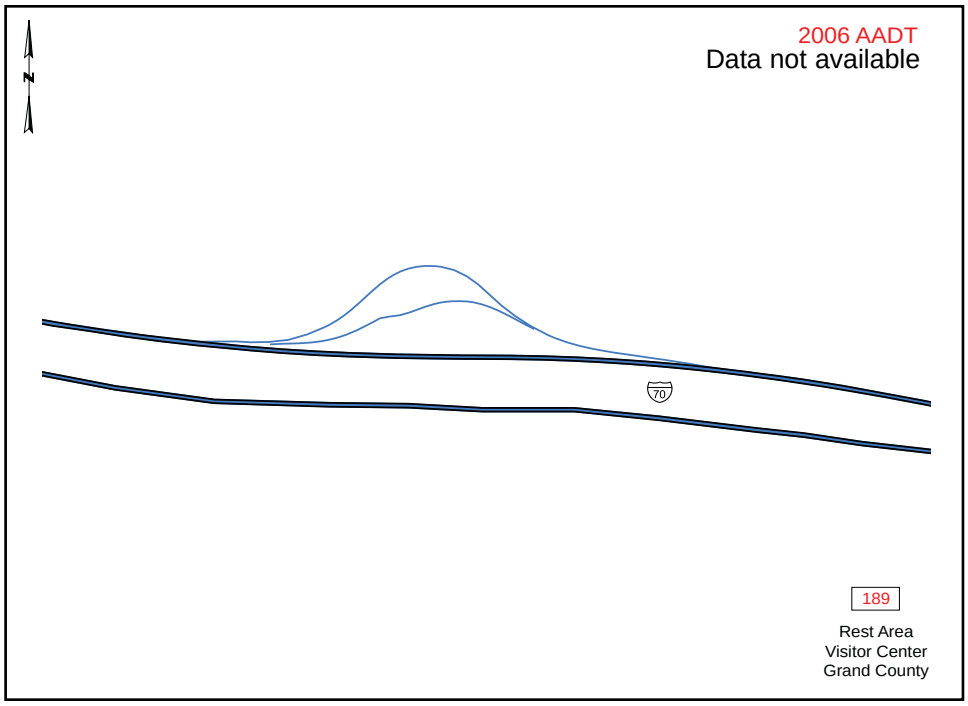
2006 AADT
Data not available
N
70
189
Rest Area
Visitor Center
Grand County

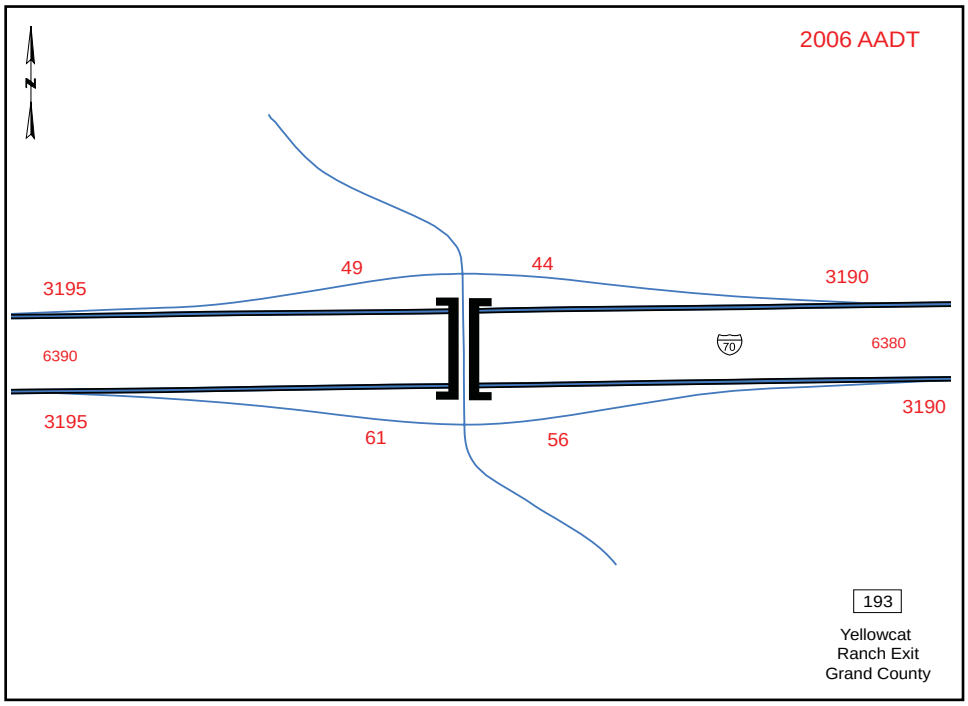
2006 AADT
N
3195
49
44
3190
6390
70
6380
3195
61
56
3190
193
Yellowcat
Ranch Exit
Grand County

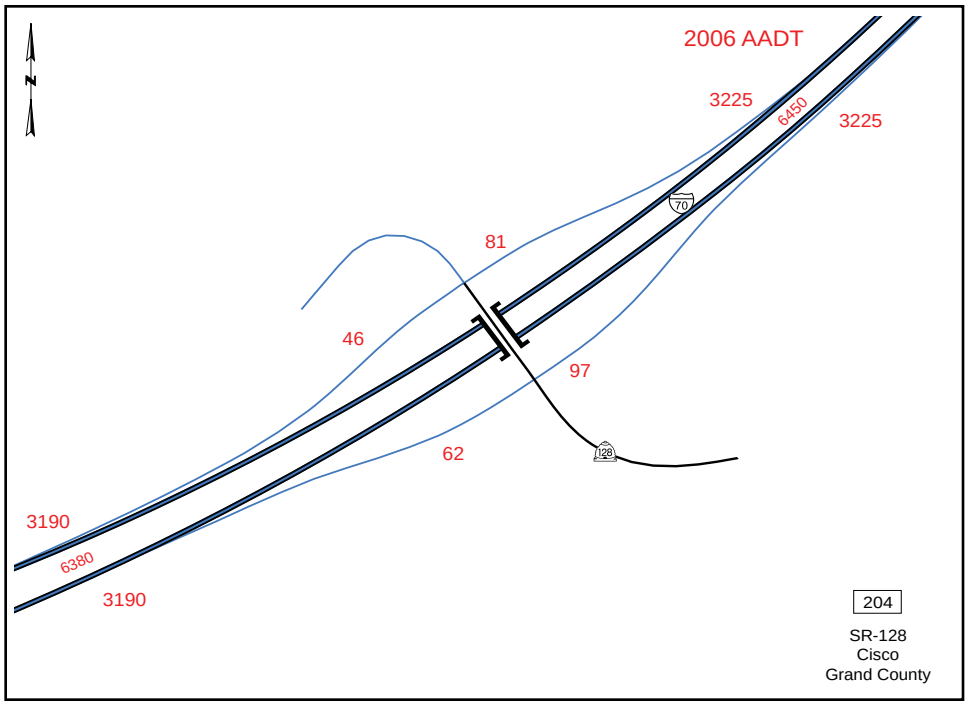
2006 AADT
N
3225
6450
3225
70
81
46
97
62
128
3190
6380
3190
204
SR-128
Cisco
Grand County

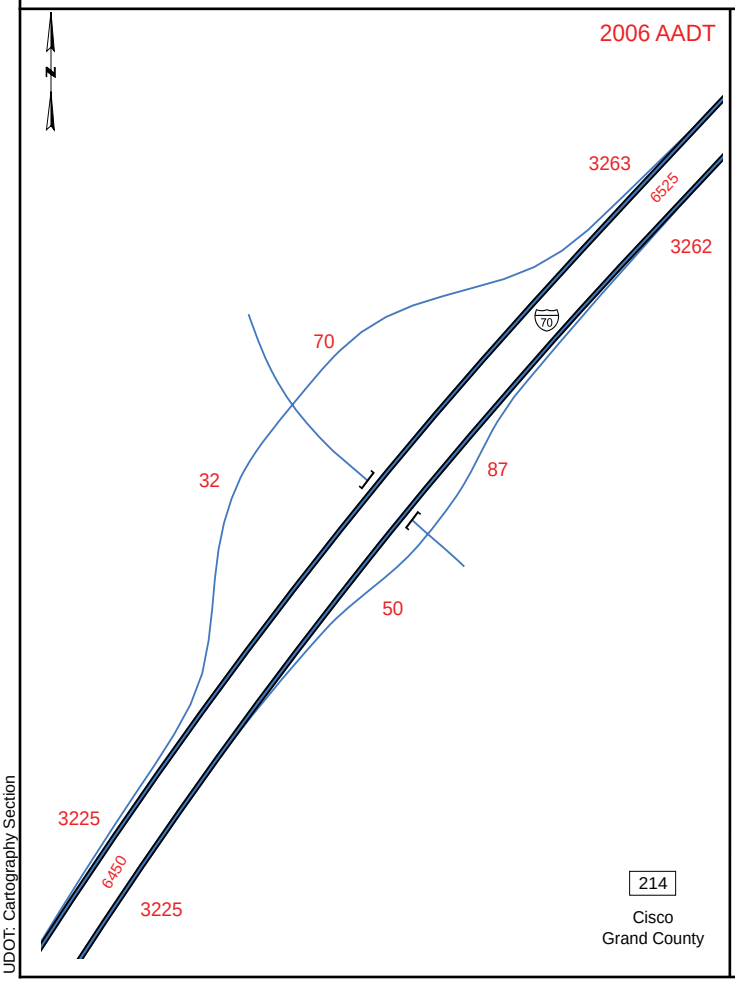
2006 AADT
N
3263
6525
3262
70
70
32
87
50
3225
6450
3225
214
Cisco
Grand County

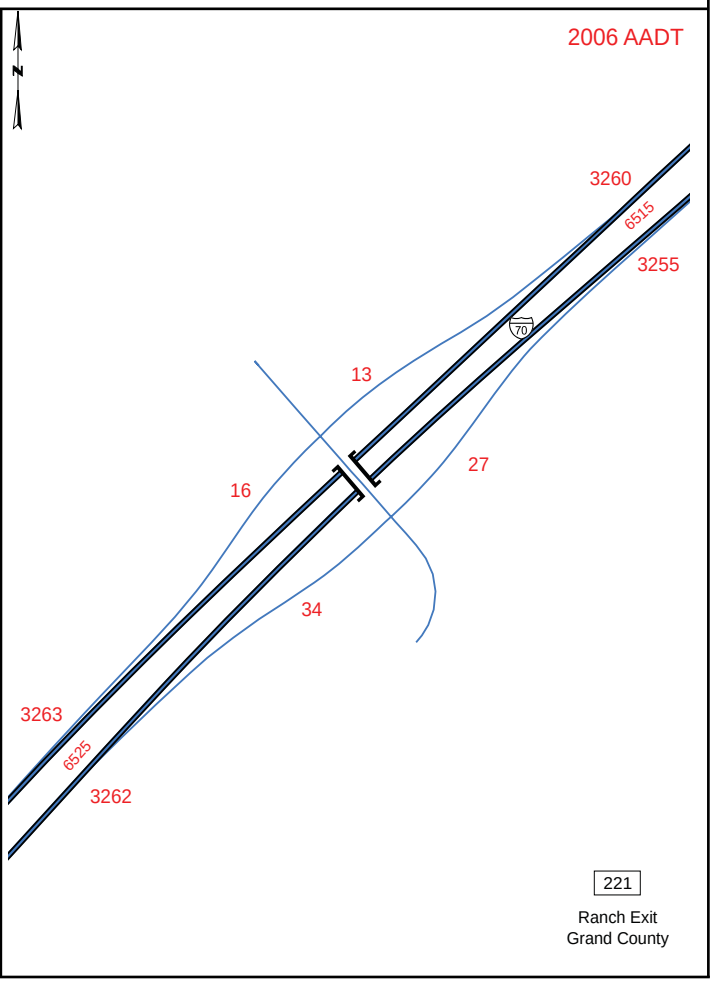
2006 AADT
N
3260
6515
3255
70
13
27
16
34
3263
6525
3262
221
Ranch Exit
Grand County

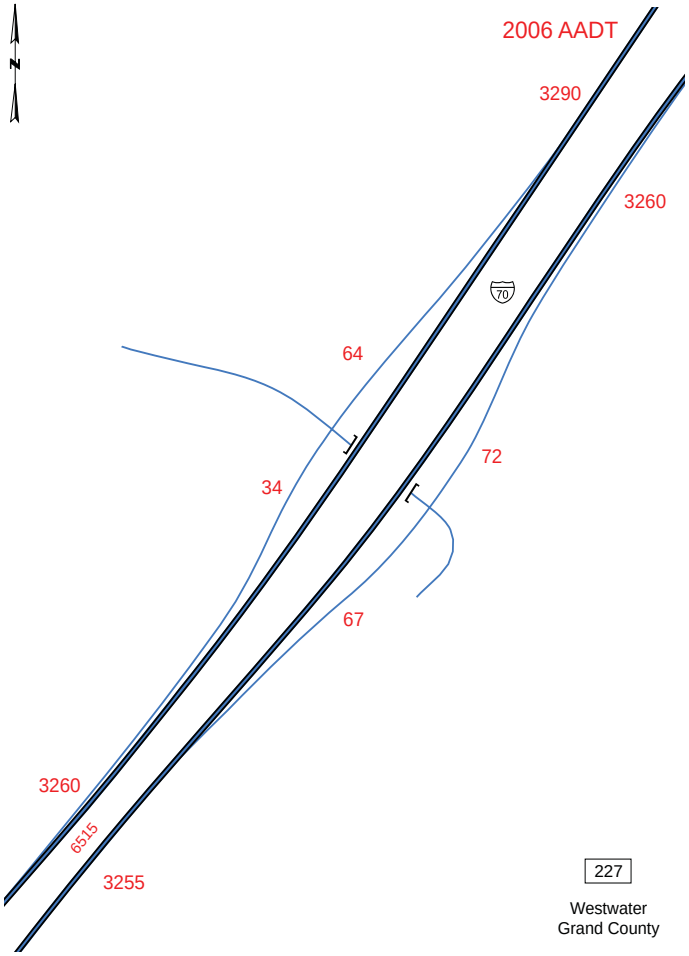

Westwater
Grand County



View Area
Grand County