I - 80

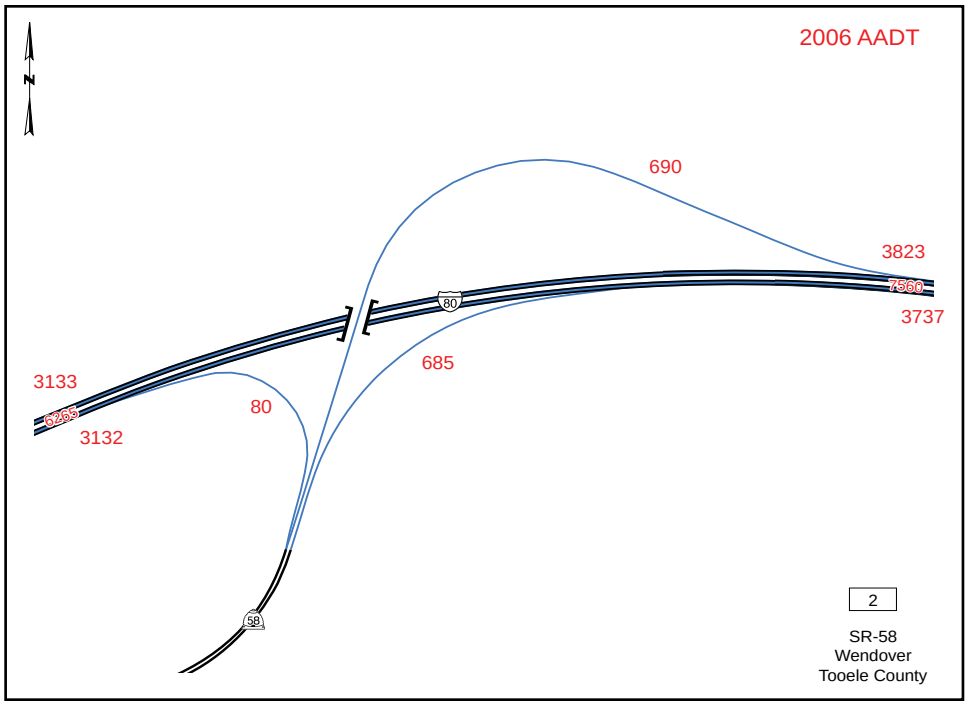
2006 AADT
N
690
3823
7560
3737
80
685
3133
6268
3132
80
58
2
SR-58
Wendover
Tooele County

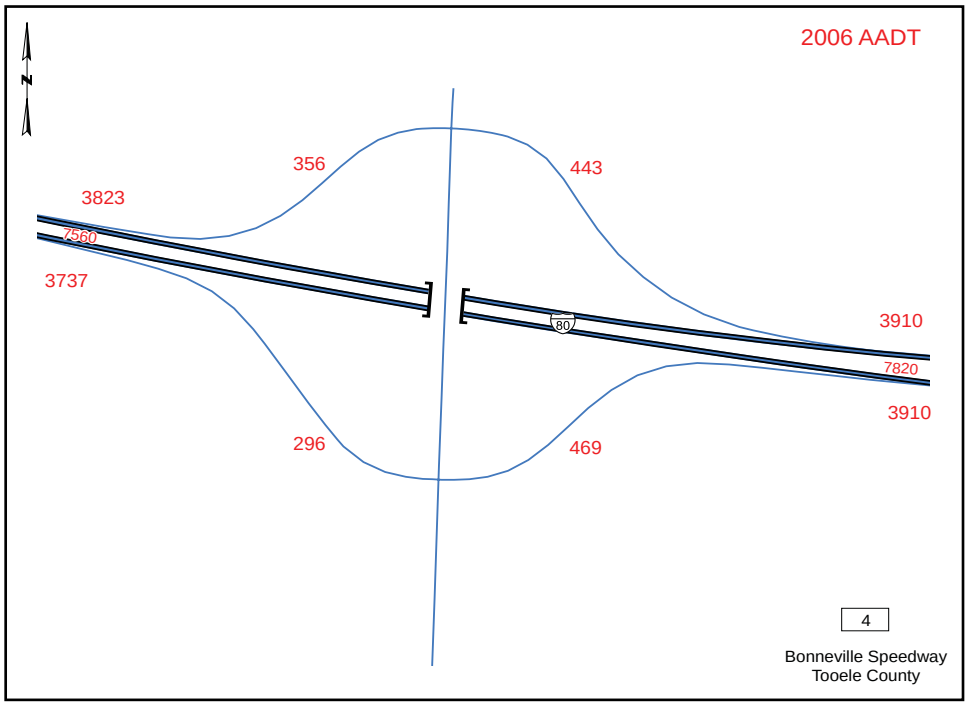
2006 AADT
N
356
443
3823
7560
3737
80
3910
7820
3910
296
469
4
Bonneville Speedway
Tooele County

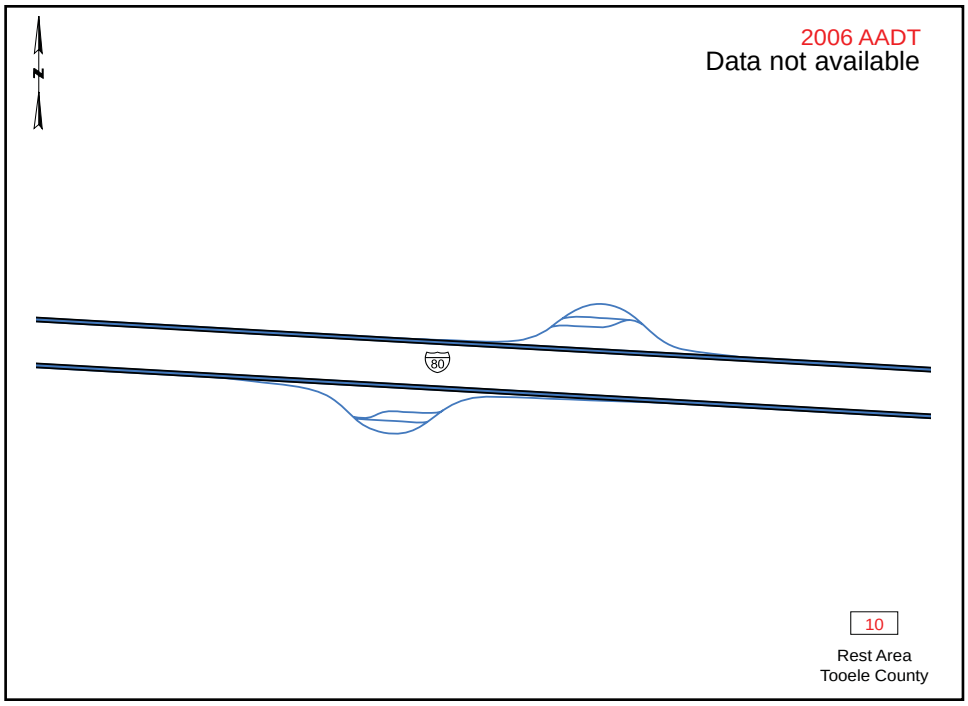
2006 AADT
Data not available
N
80
10
Rest Area
Tooele County

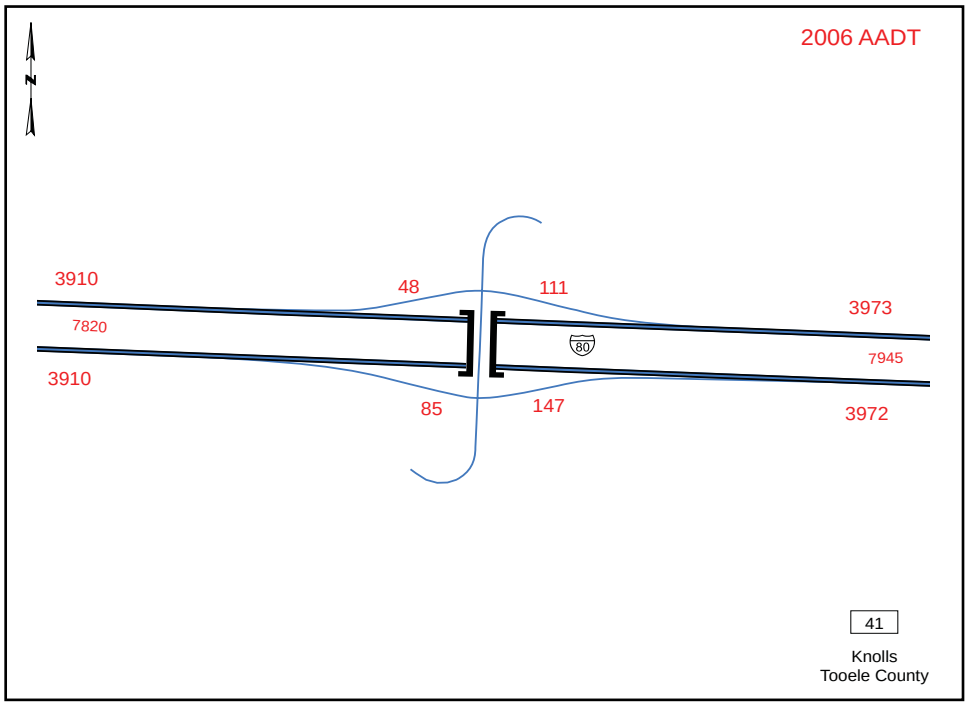
2006 AADT
N
3910
48
111
3973
7820
80
7945
3910
85
147
3972
41
Knolls
Tooele County

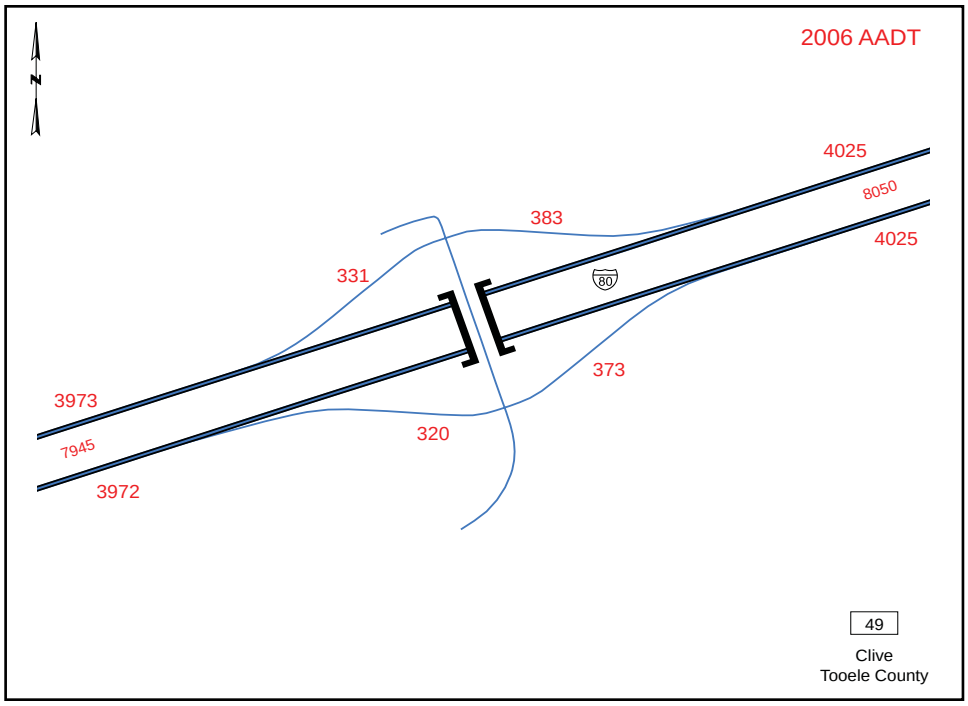
2006 AADT
N
4025
8050
4025
383
331
80
373
3973
320
7945
3972
49
Clive
Tooele County


2006 AADT
Data not available
N
80
54
Rest Area
Tooele County

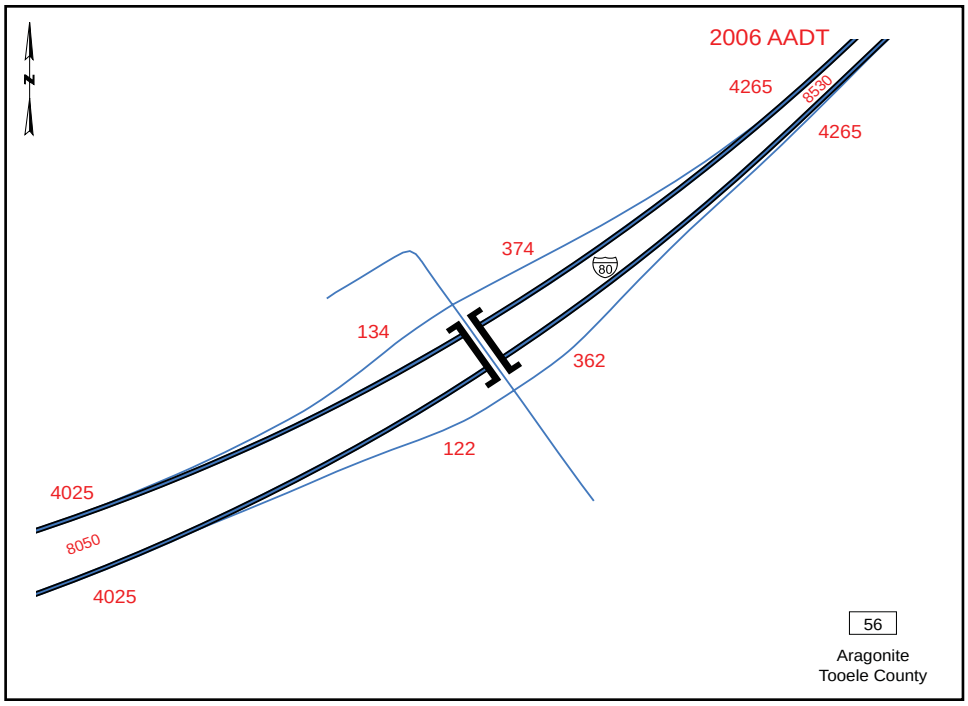
2006 AADT
N
4265
8530
4265
374
80
134
362
122
4025
8050
4025
56
Aragonite
Tooele County

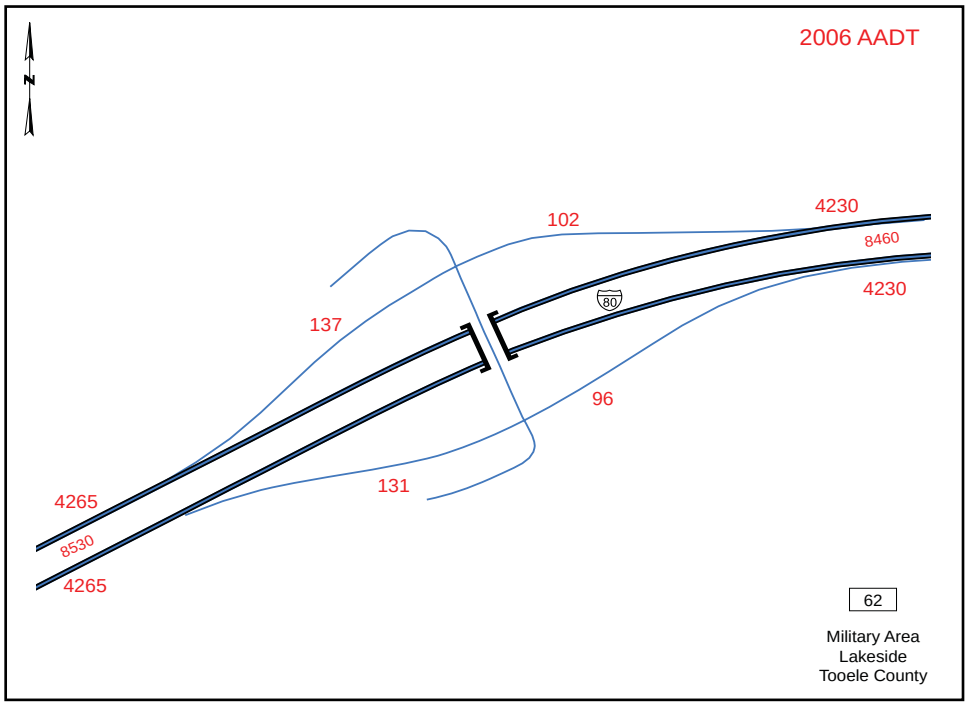
2006 AADT
N
102
4230
8460
4230
80
137
96
131
4265
8530
4265
62
Military Area
Lakeside
Tooele County

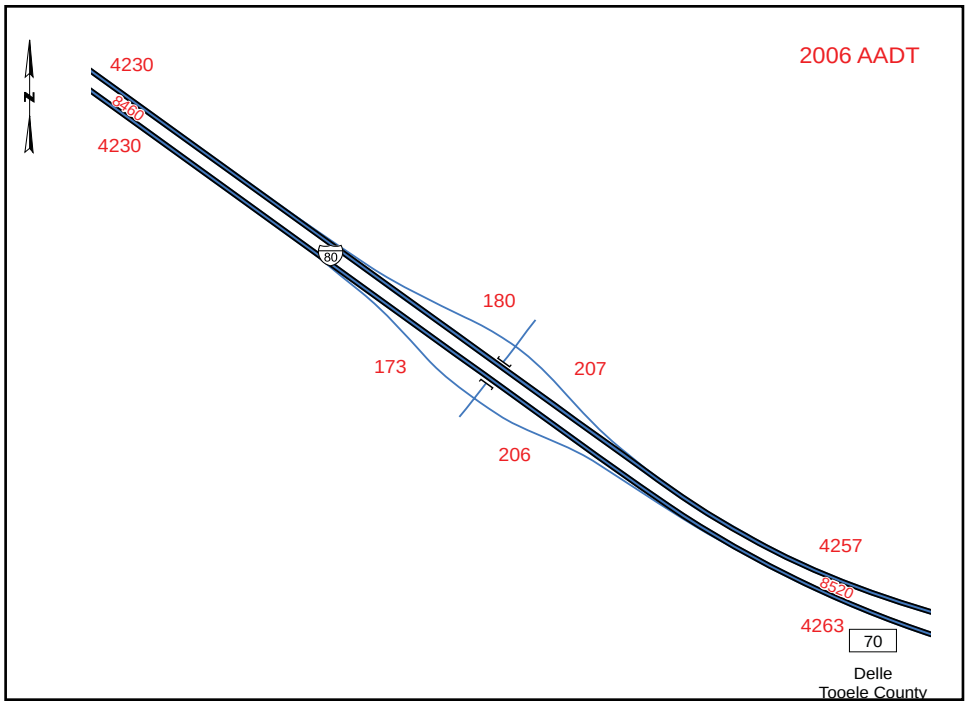
2006 AADT
N
4230
8460
4230
80
180
173
207
206
4257
8520
4263
70
Delle
Tooele County

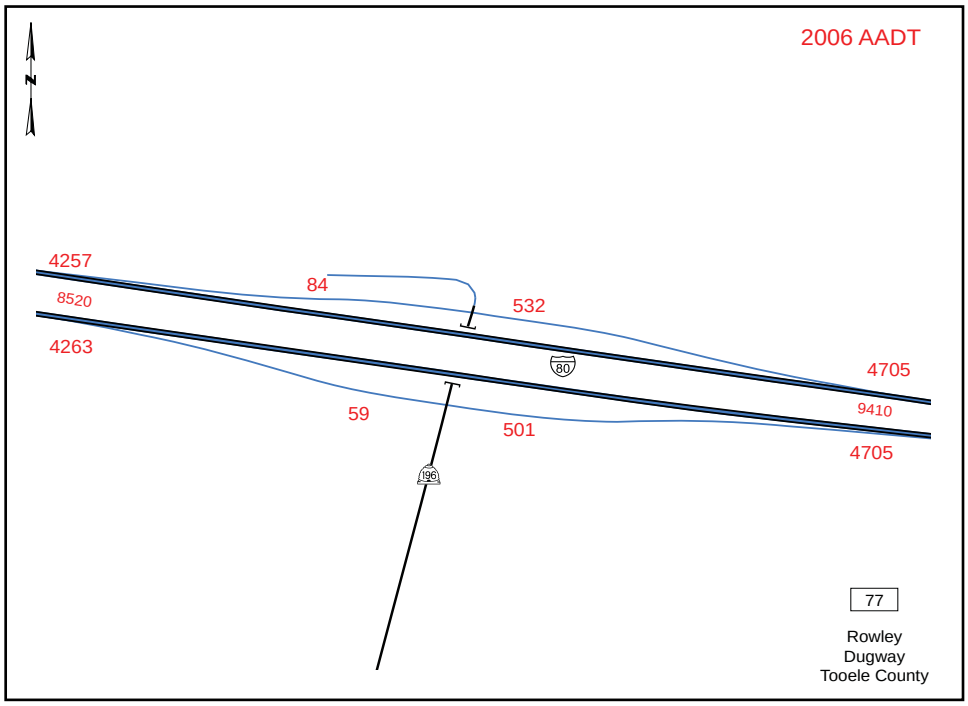
2006 AADT
N
4257
8520
4263
84
532
80
4705
9410
4705
59
501
196
77
Rowley
Dugway
Tooele County

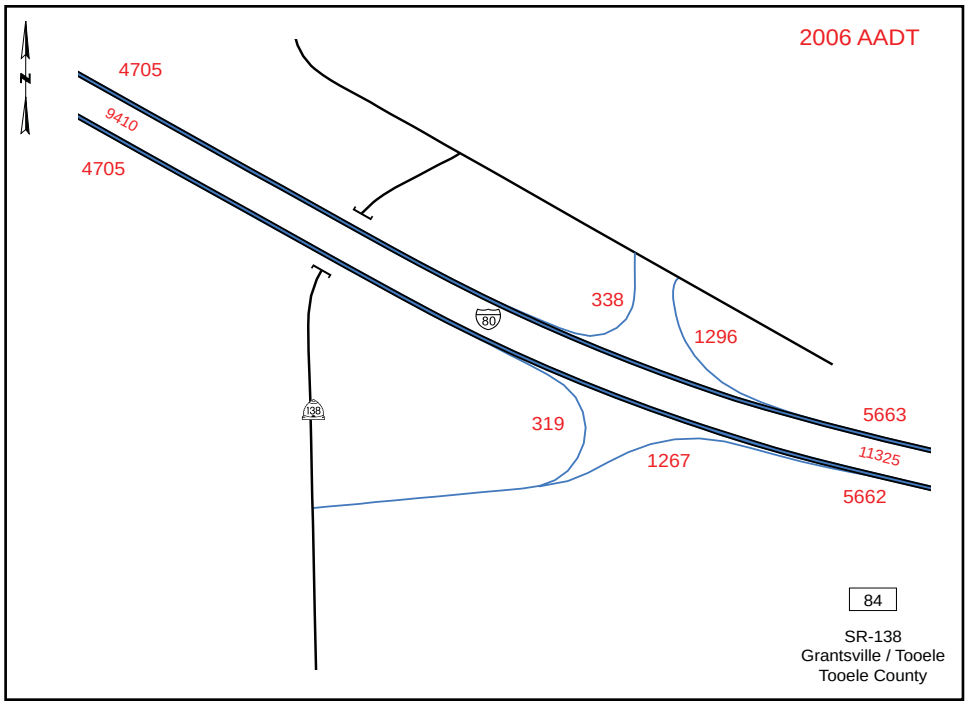
2006 AADT
N
4705
9410
4705
338
1296
80
138
319
5663
11325
1267
5662
84
SR-138
Grantsville / Tooele
Tooele County

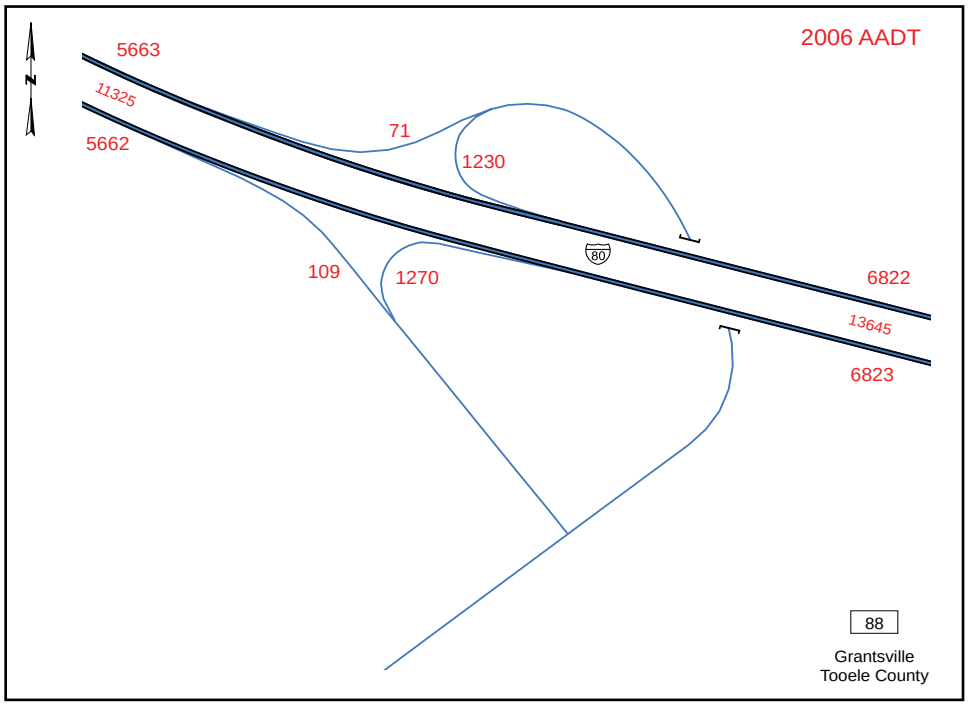
2006 AADT
N
5663
11325
5662
71
1230
80
109
1270
6822
13645
6823
88
Grantsville
Tooele County

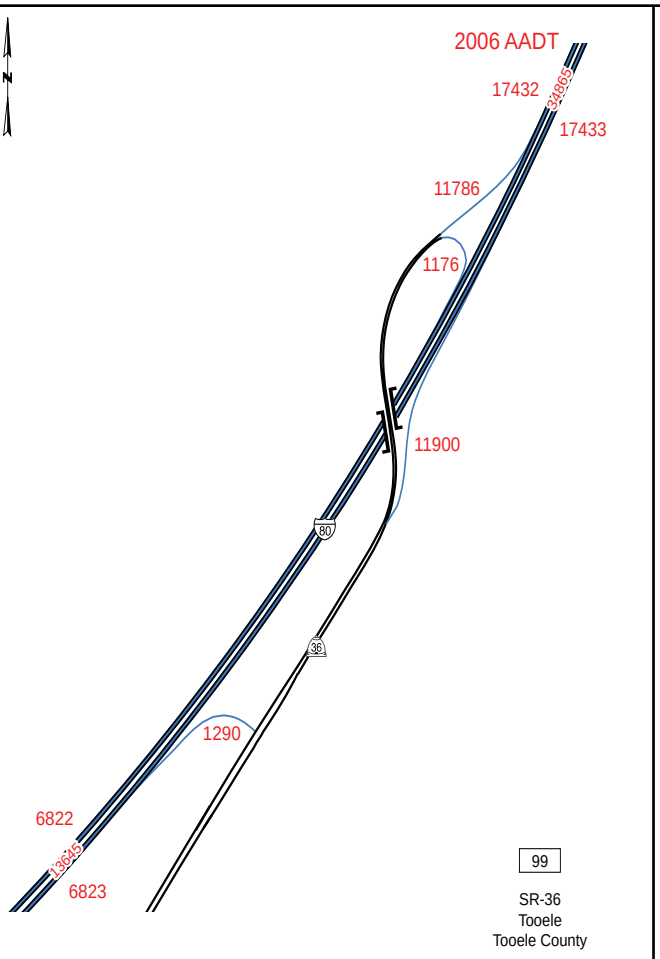
2006 AADT
17432
34865
17433
11786
1176
11900
80
36
1290
6822
13645
6823
99
SR-36
Tooele
Tooele County

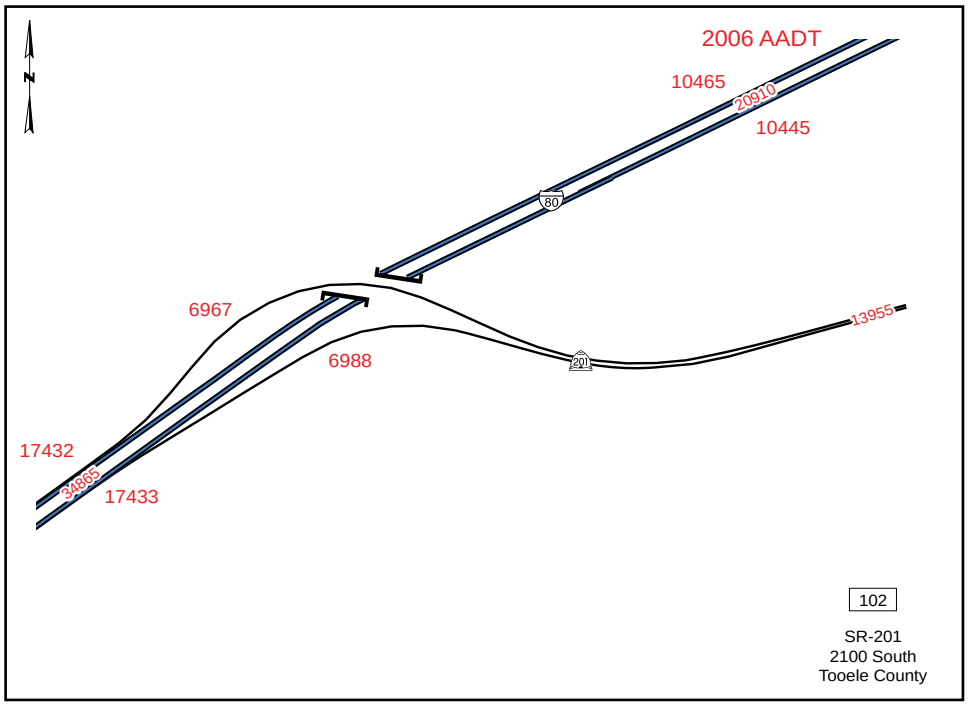
2006 AADT
10465
20910
10445
80
6967
6988
201
13955
17432
34865
17433
102
SR-201
2100 South
Tooele County

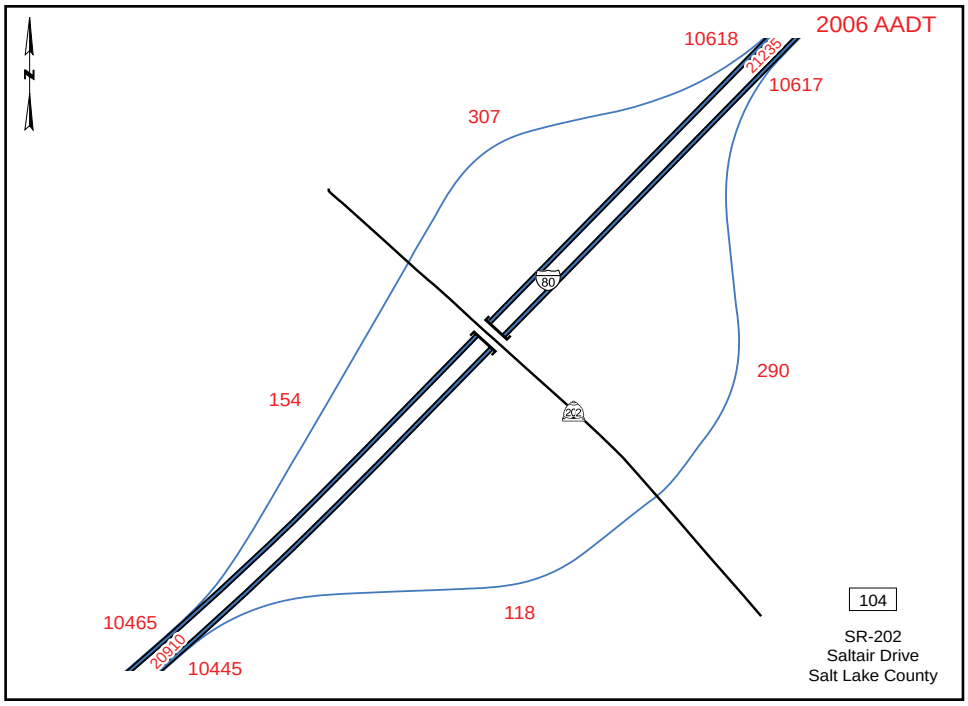
2006 AADT
10618
21235
10617
307
80
290
154
202
118
10465
20910
10445
104
SR-202
Saltair Drive
Salt Lake County

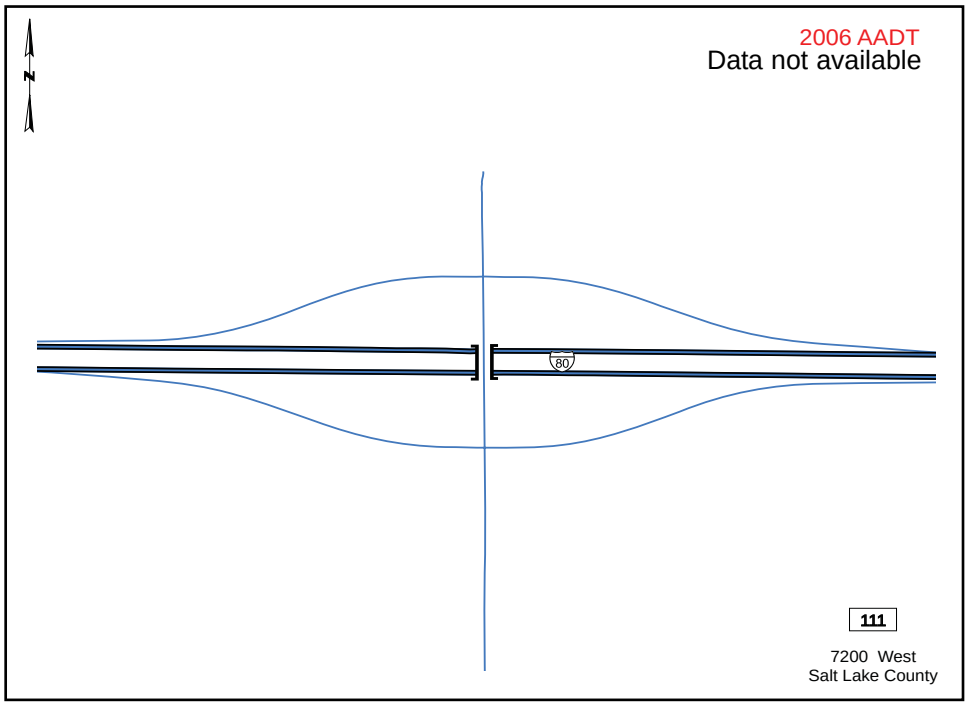
2006 AADT
Data not available
80
111
7200 West
Salt Lake County

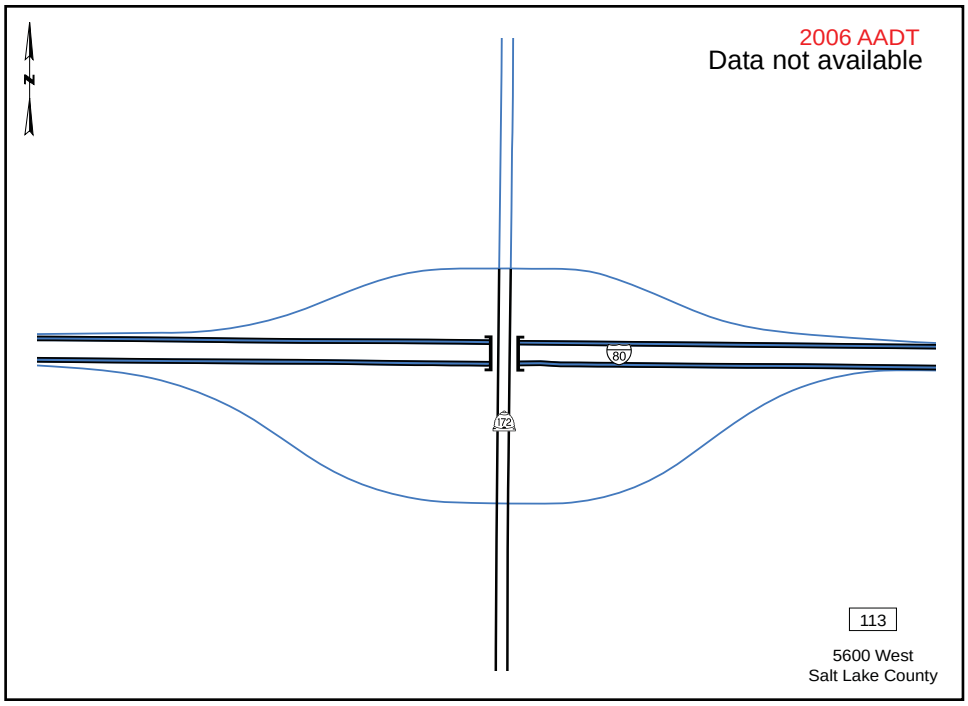
2006 AADT
Data not available
N
80
172
113
5600 West
Salt Lake County

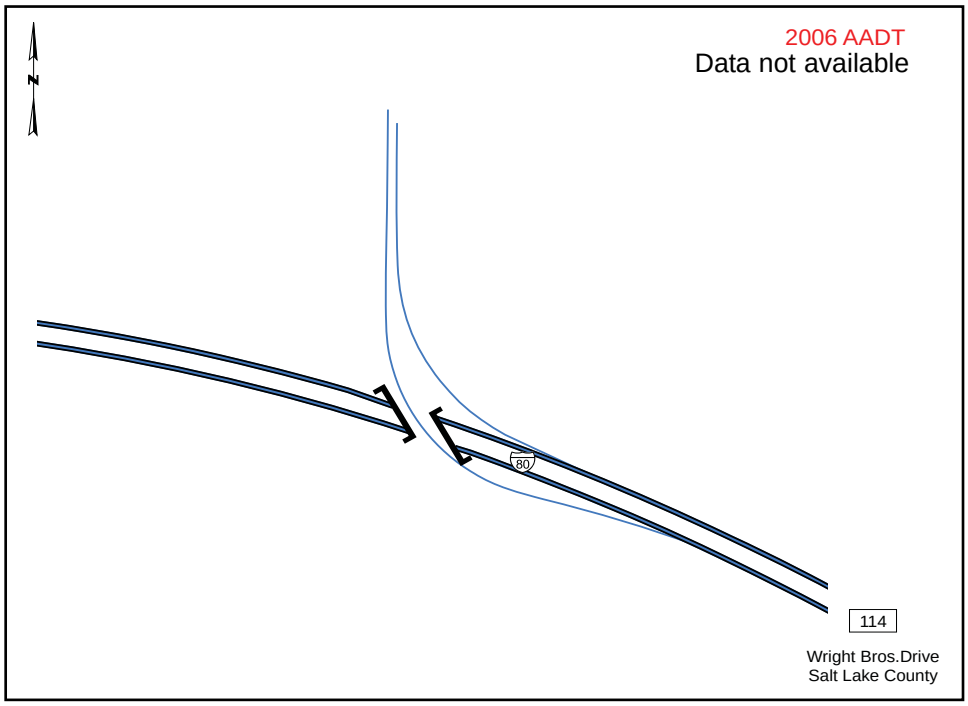
2006 AADT
Data not available
N
80
114
Wright Bros.Drive
Salt Lake County

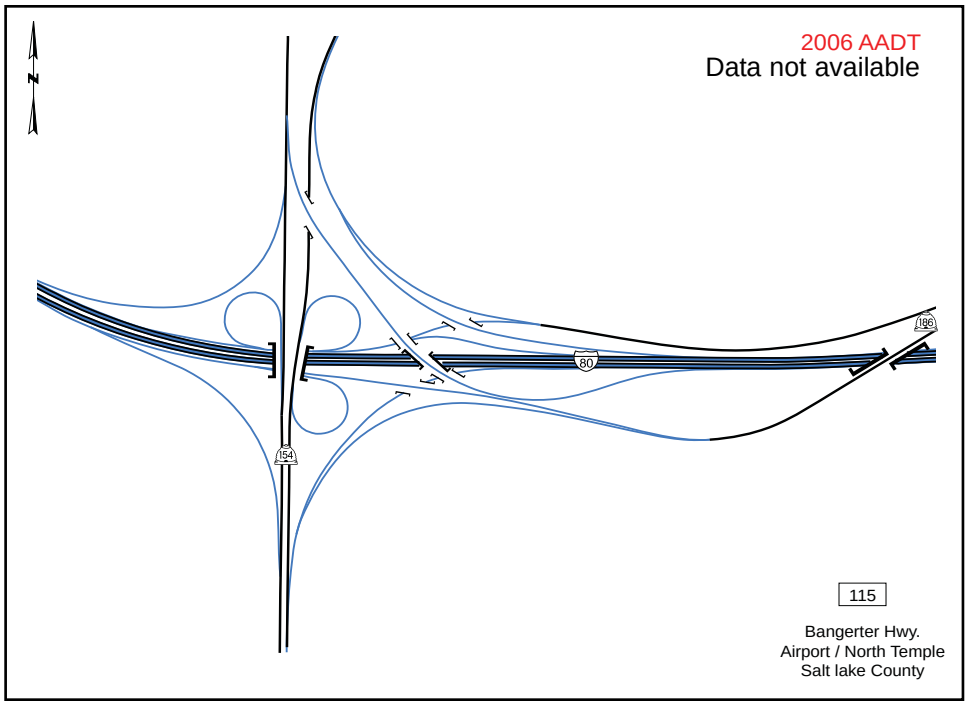
2006 AADT
Data not available
N
80
154
186
115
Bangerter Hwy.
Airport / North Temple
Salt lake County

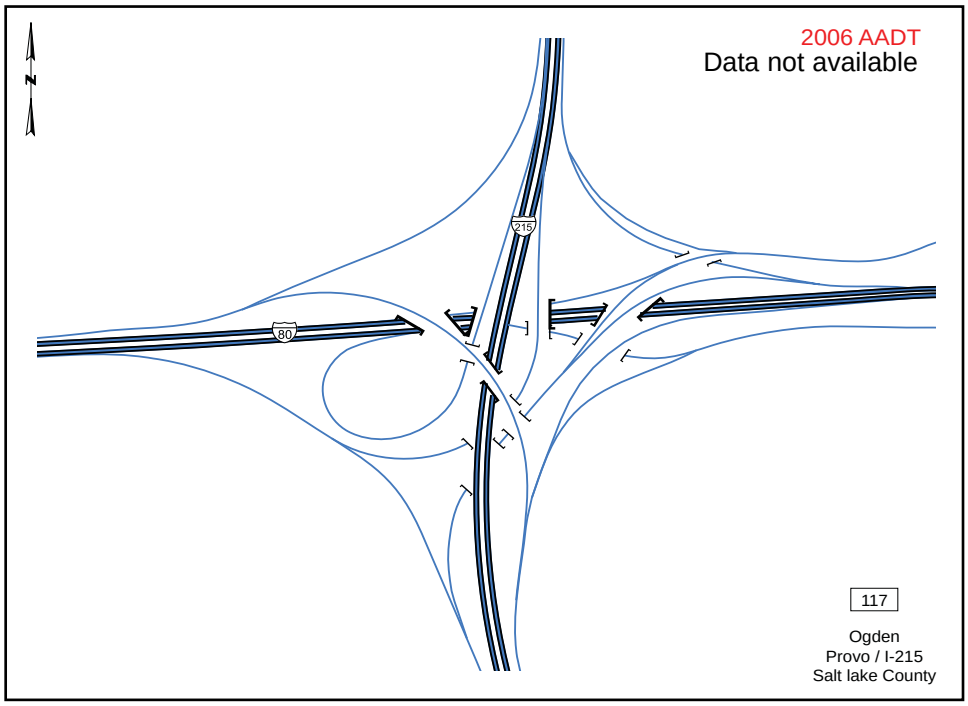
2006 AADT
Data not available
N
80
215
117
Ogden
Provo / I-215
Salt lake County

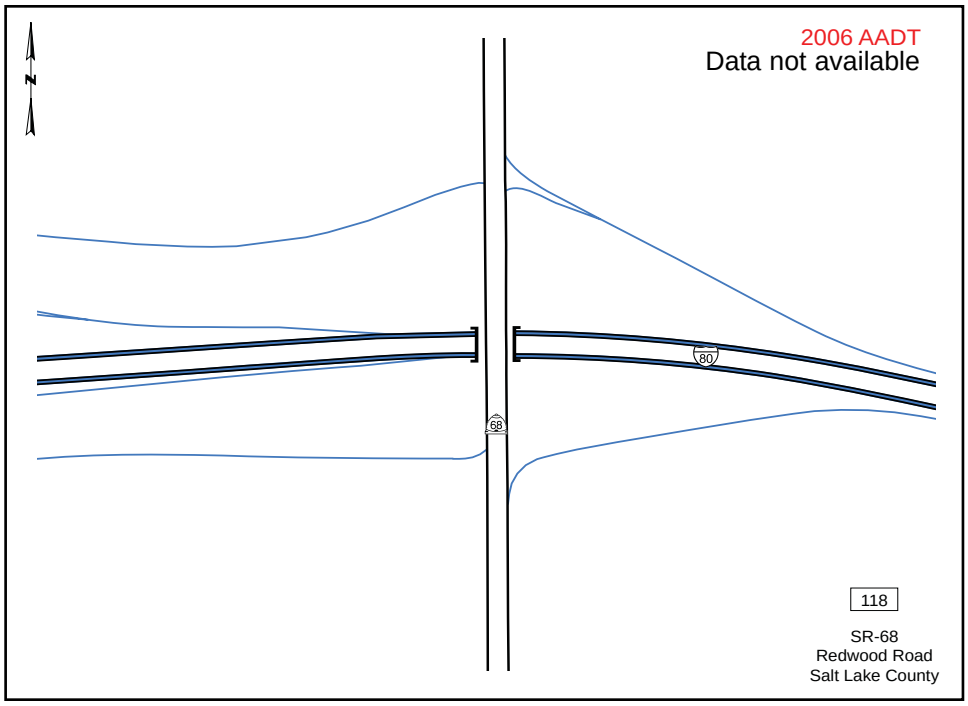
2006 AADT
Data not available
N
80
68
118
SR-68
Redwood Road
Salt Lake County

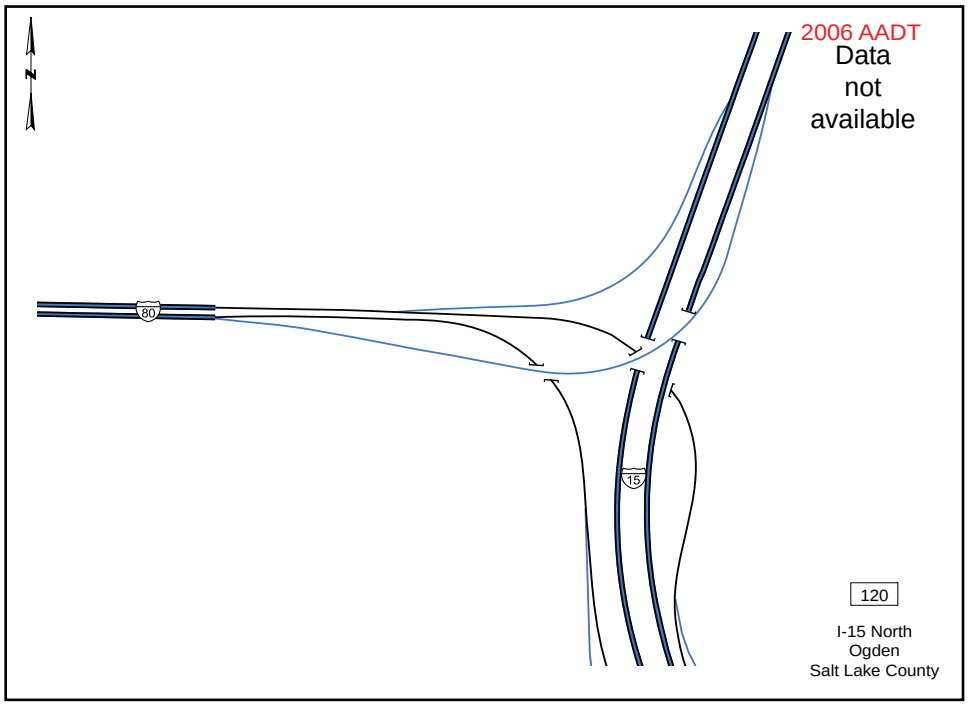
2006 AADT
Data
not
available
N
80
15
120
I-15 North
Ogden
Salt Lake County

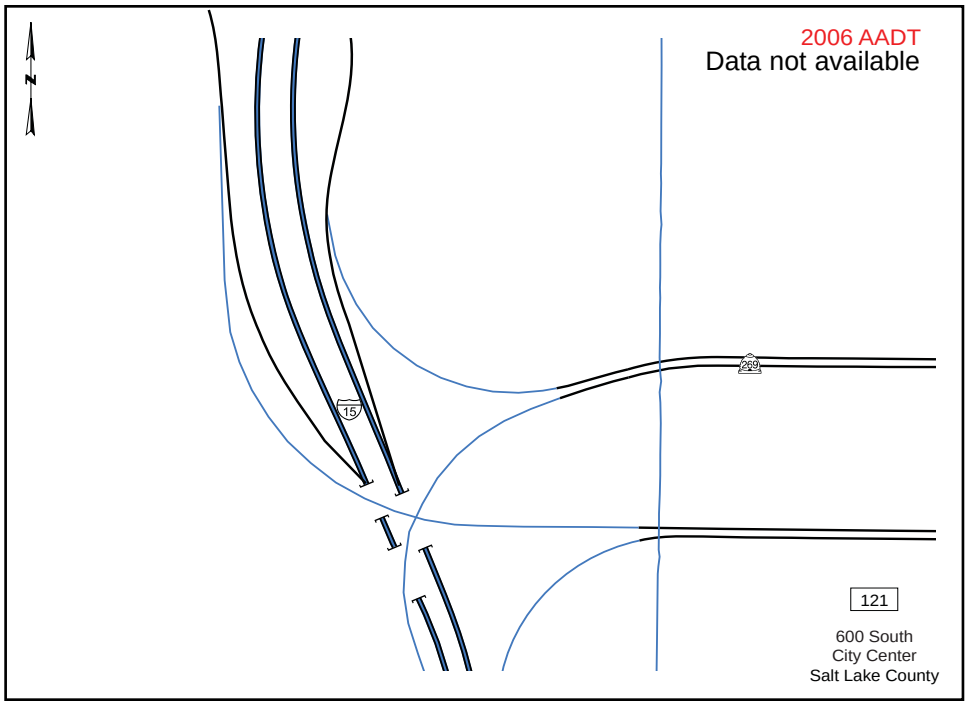
2006 AADT
Data not available
N
15
269
121
600 South
City Center
Salt Lake County

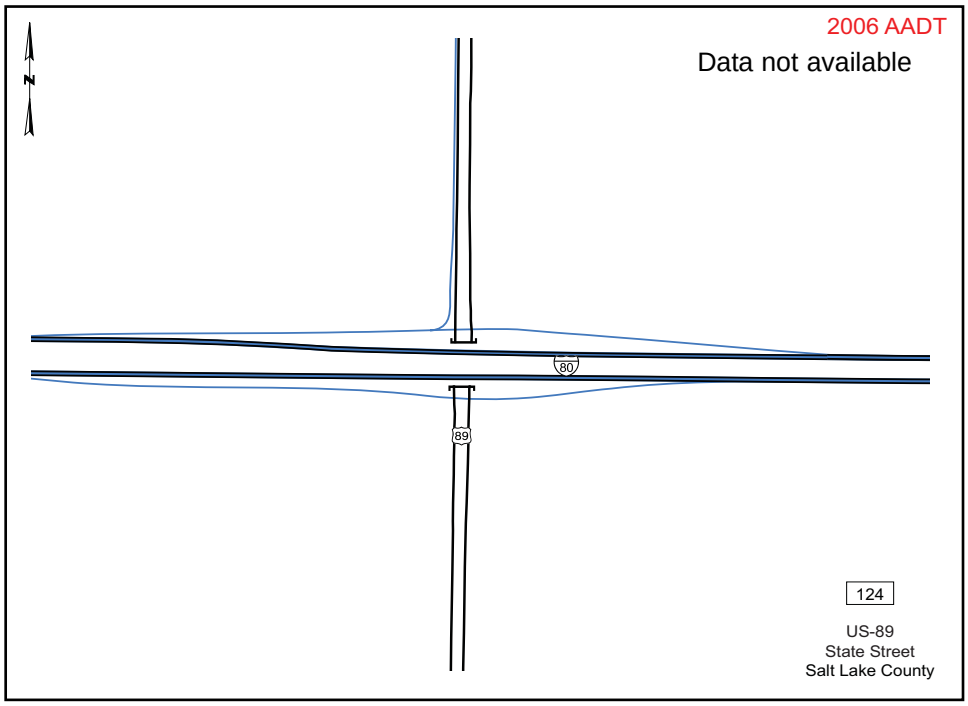
2006 AADT
Data not available
N
80
89
124
US-89
State Street
Salt Lake County

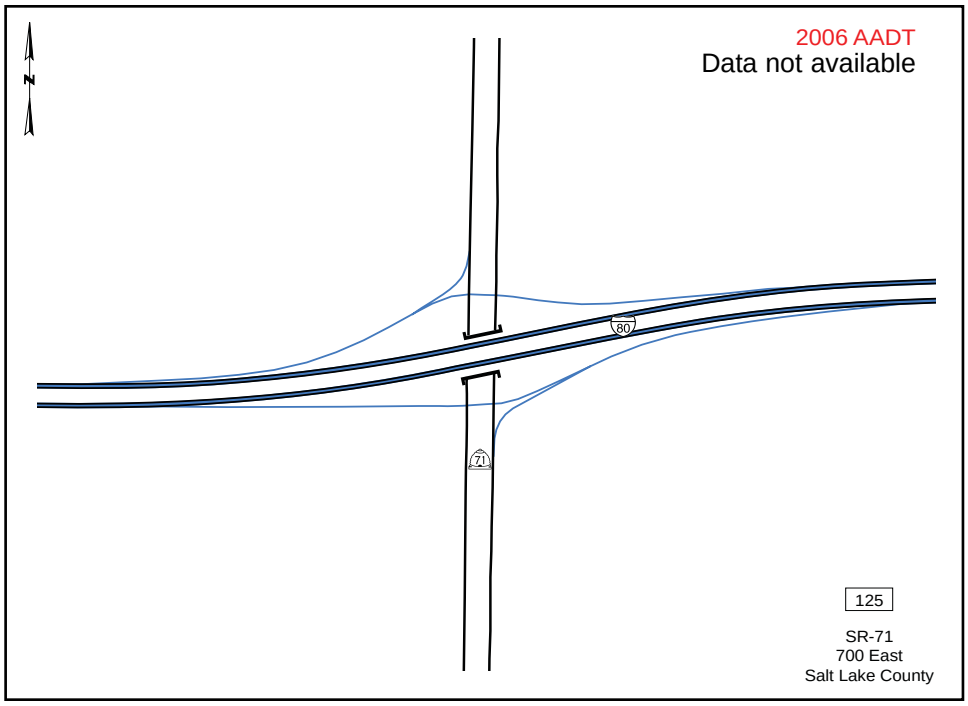
2006 AADT
Data not available
N
80
71
125
SR-71
700 East
Salt Lake County

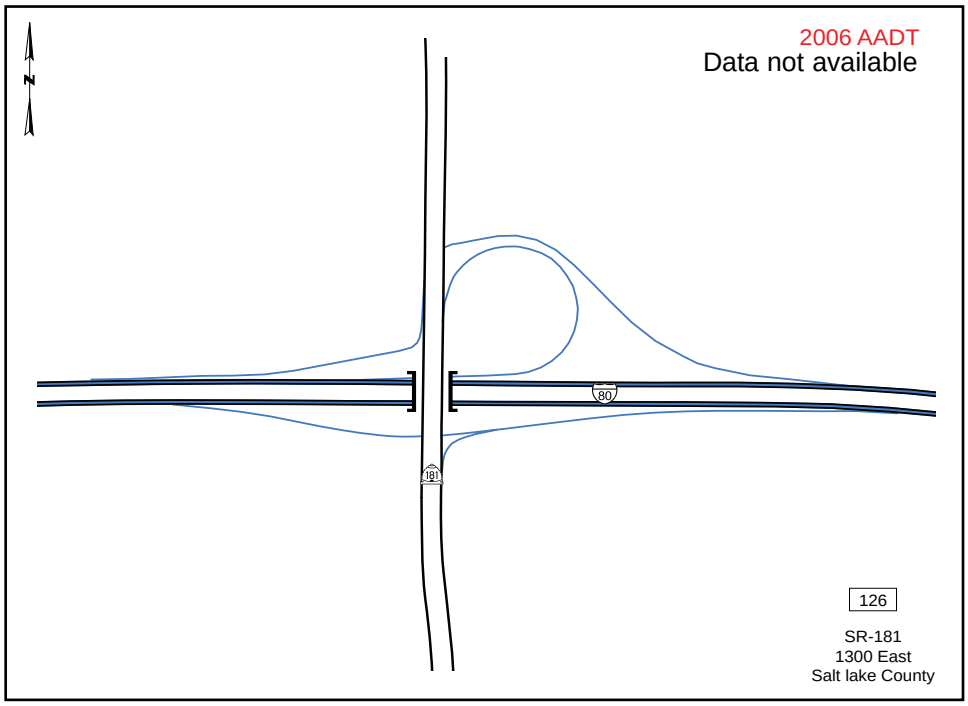
2006 AADT
Data not available
N
80
181
126
SR-181
1300 East
Salt lake County

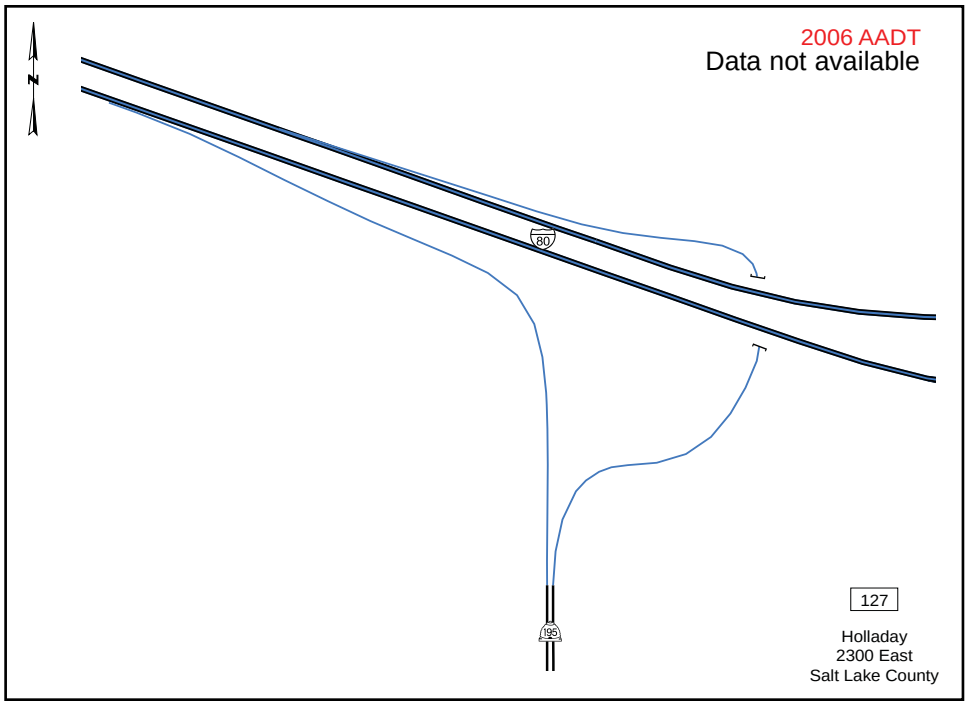
2006 AADT
Data not available
N
80
195
127
Holladay
2300 East
Salt Lake County

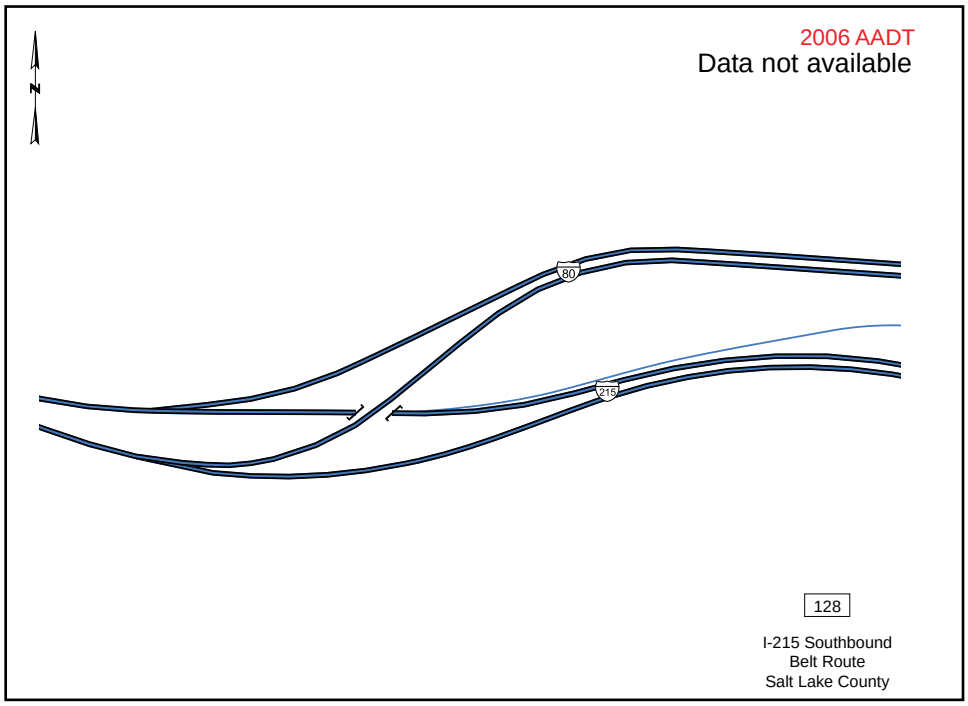
2006 AADT
Data not available
N
80
215
128
I-215 Southbound
Belt Route
Salt Lake County


2006 AADT
Data not available
N
186
80
215
129
SR-186
Foothill Drive
Parleys Way
Salt Lake County

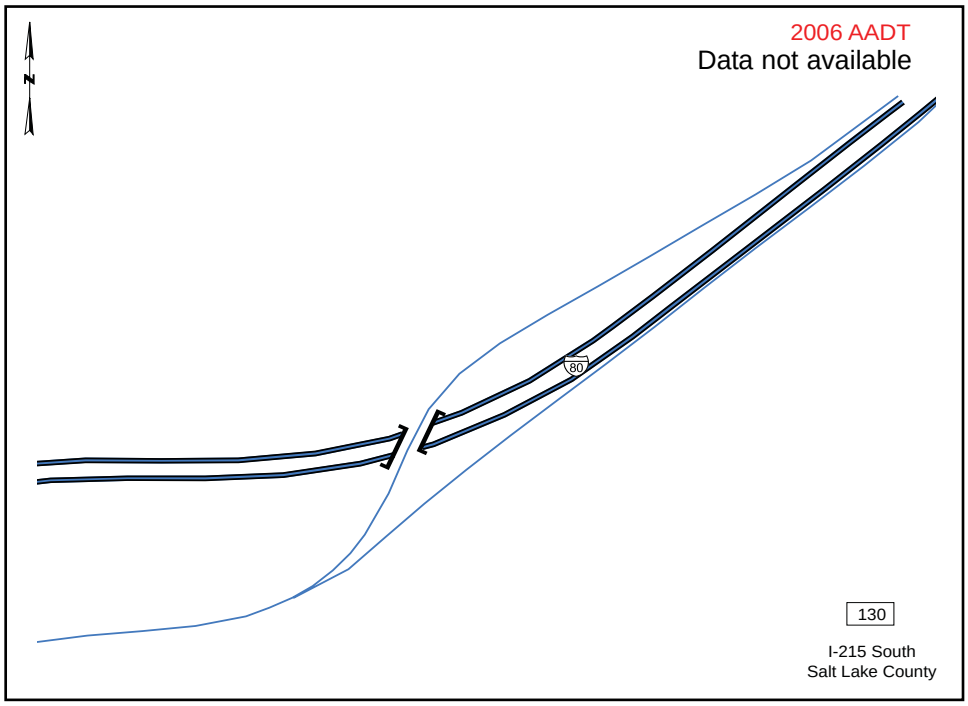
2006 AADT
Data not available
N
80
130
I-215 South
Salt Lake County

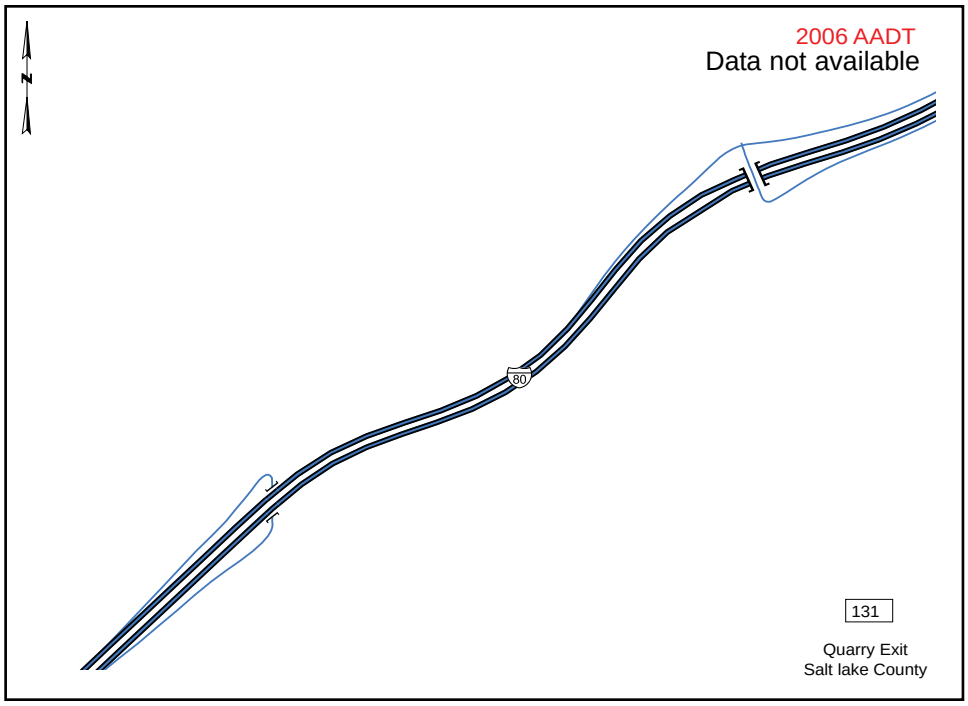

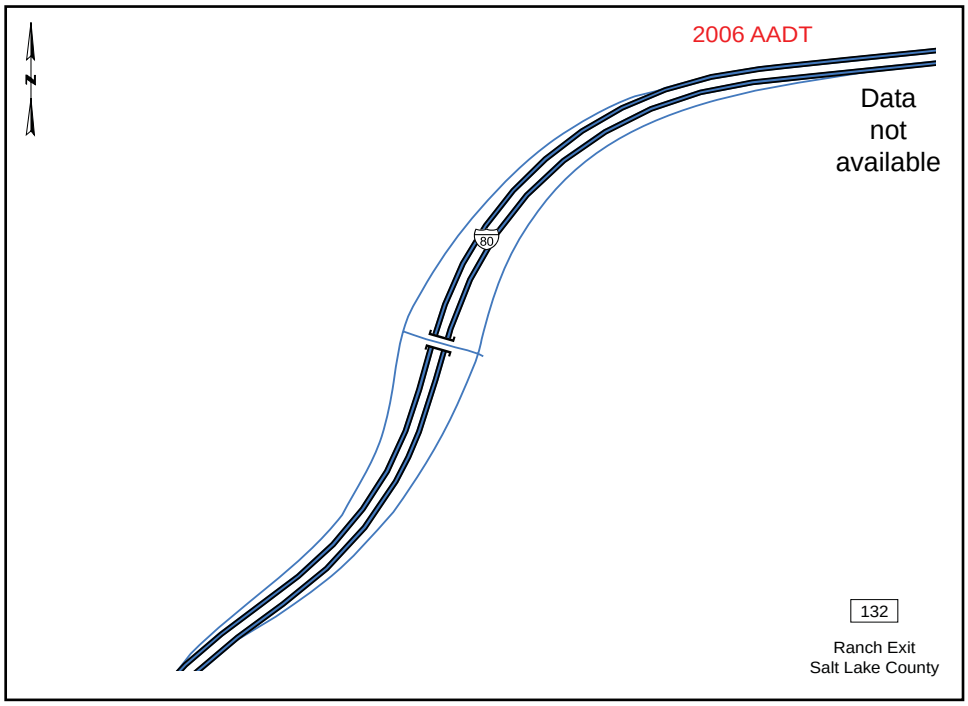

UDOT: Cartography Section

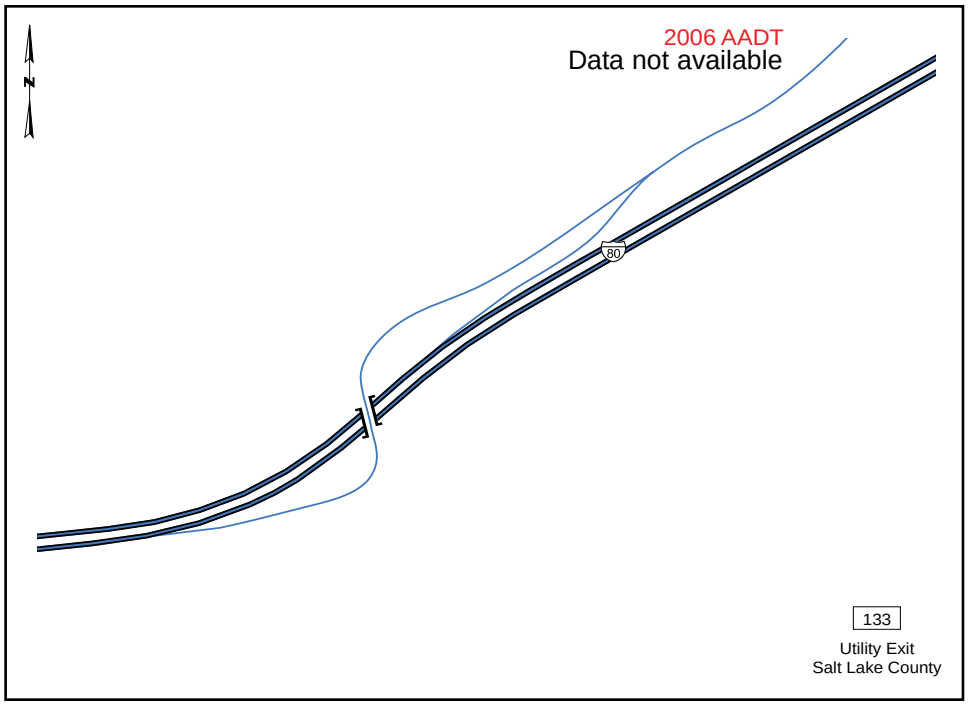
2006 AADT
Data not available
N
80
133
Utility Exit
Salt Lake County


2006 AADT
Data not available
N
65
80
134
SR-65
East Canyon
Salt Lake County

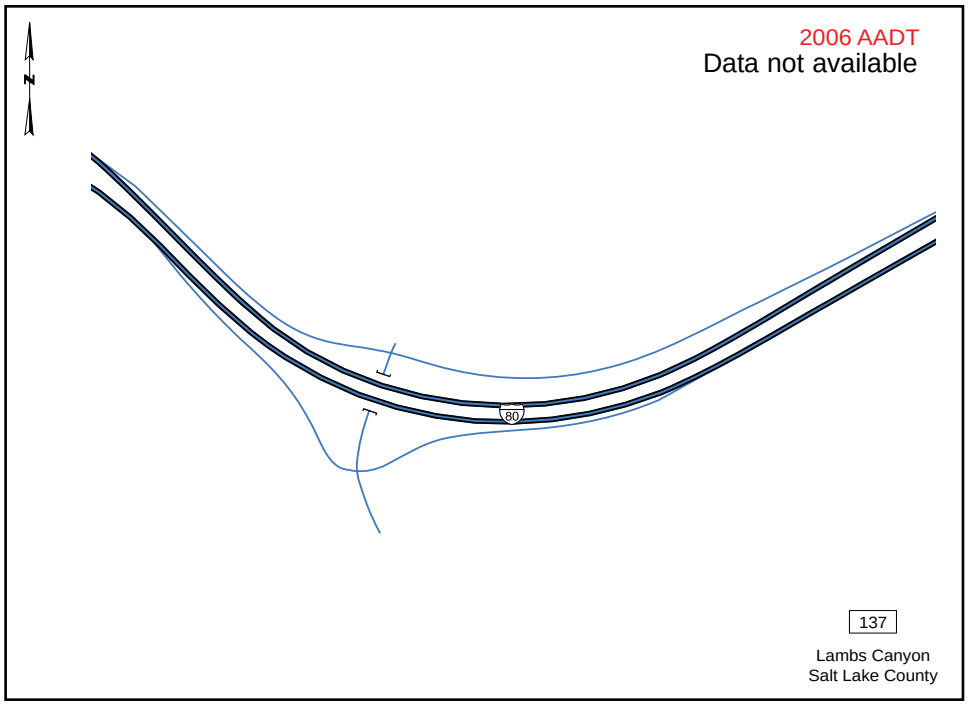
2006 AADT
Data not available
N
80
137
Lambs Canyon
Salt Lake County

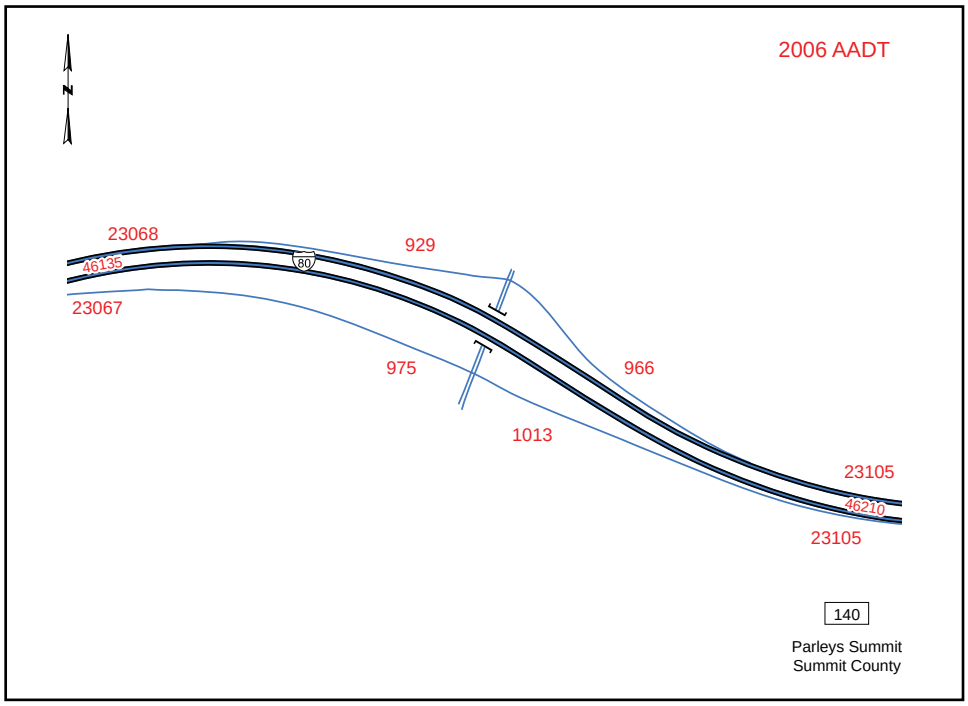
2006 AADT
N
23068
46135
23067
929
80
975
1013
966
23105
46210
23105
140
Parleys Summit
Summit County

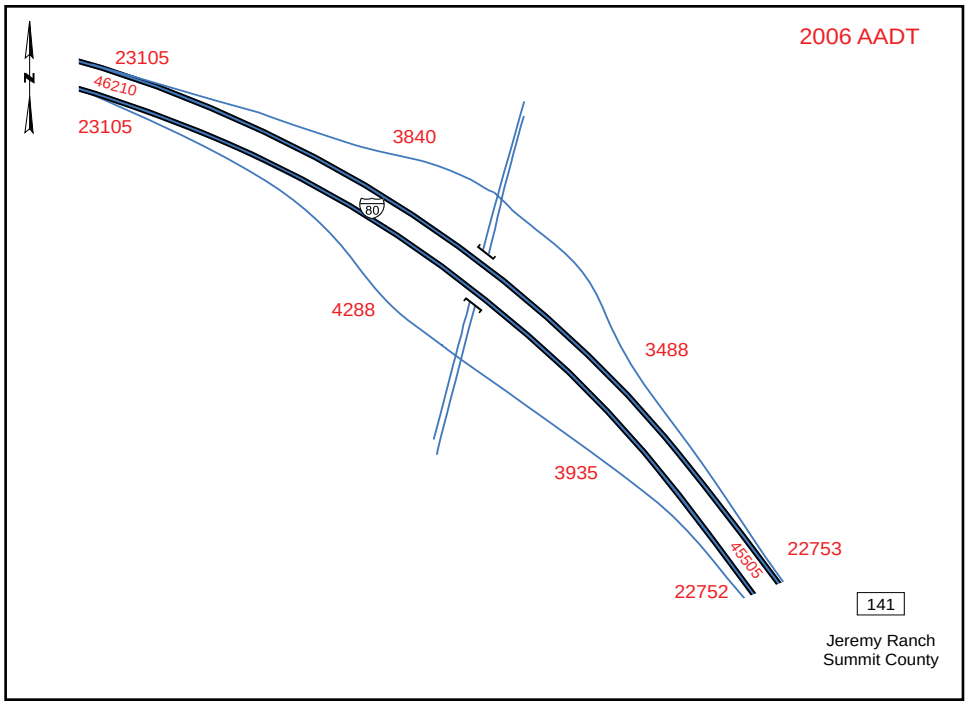
2006 AADT
23105
46210
23105
3840
80
4288
3488
3935
22753
45505
22752
141
Jeremy Ranch
Summit County

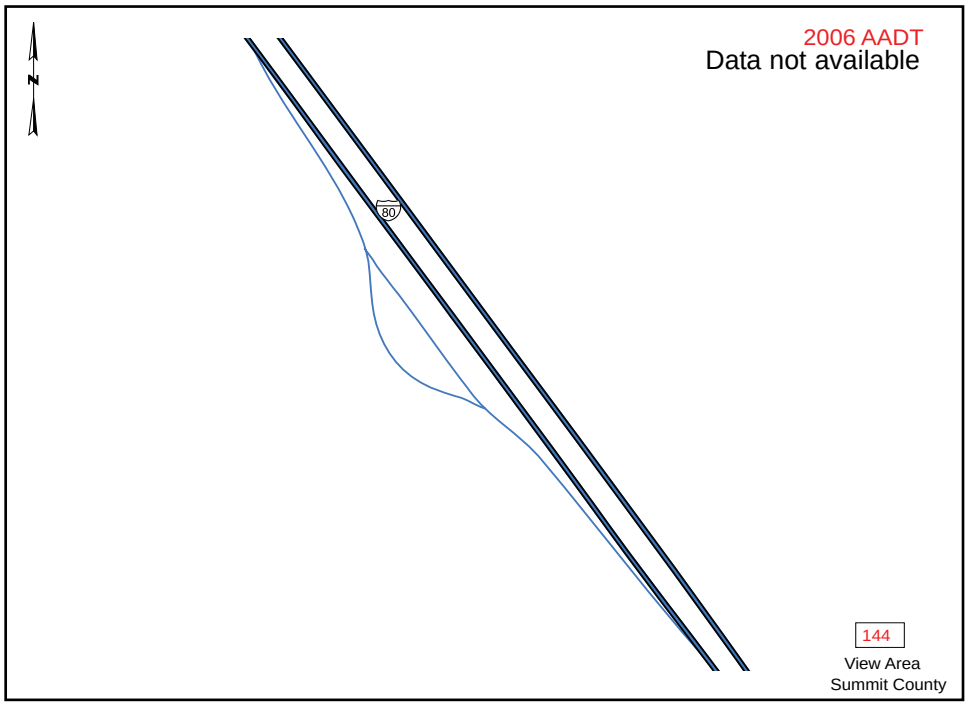
2006 AADT
Data not available
80
144
View Area
Summit County

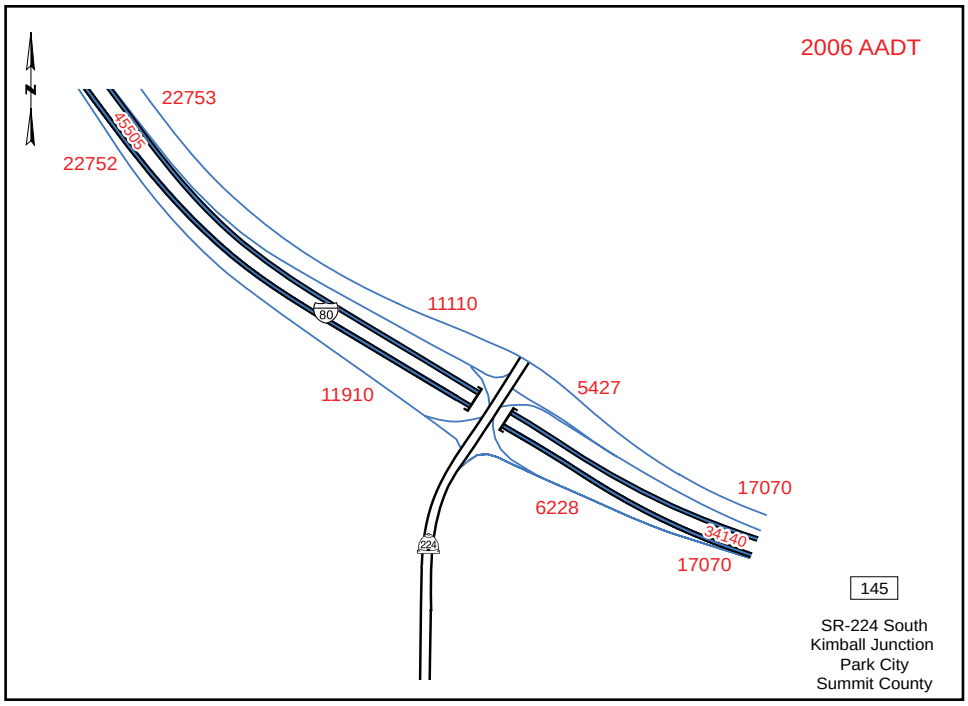
2006 AADT
N
22753
45505
22752
80
11110
11910
5427
17070
6228
34140
17070
224
145
SR-224 South
Kimball Junction
Park City
Summit County

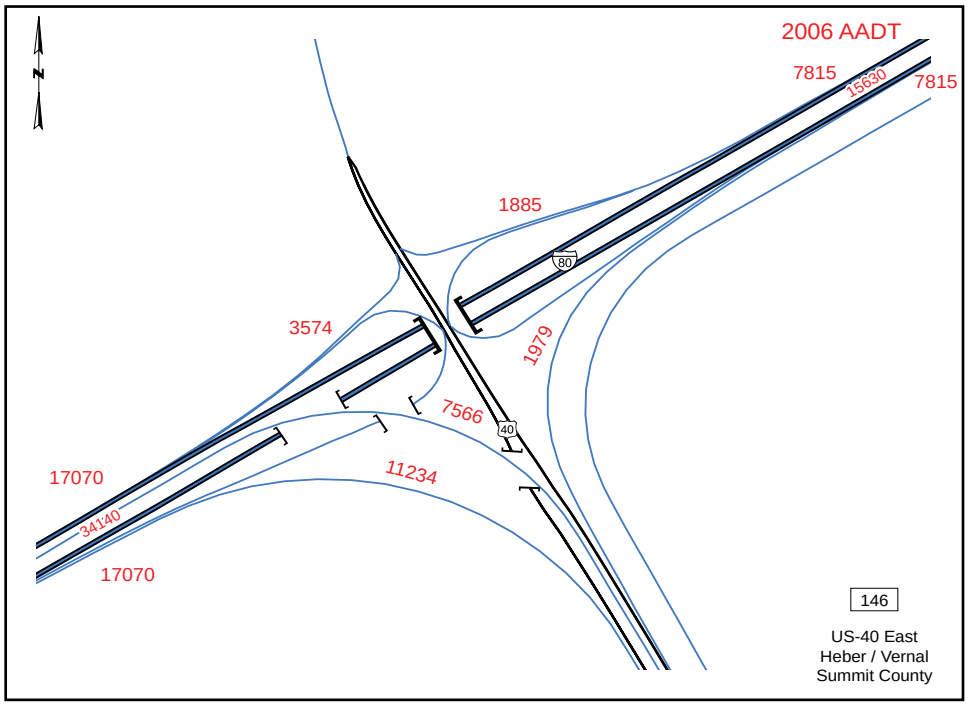
2006 AADT
N
7815
15630
7815
1885
80
3574
1979
7566
40
11234
17070
34140
17070
146
US-40 East
Heber / Vernal
Summit County

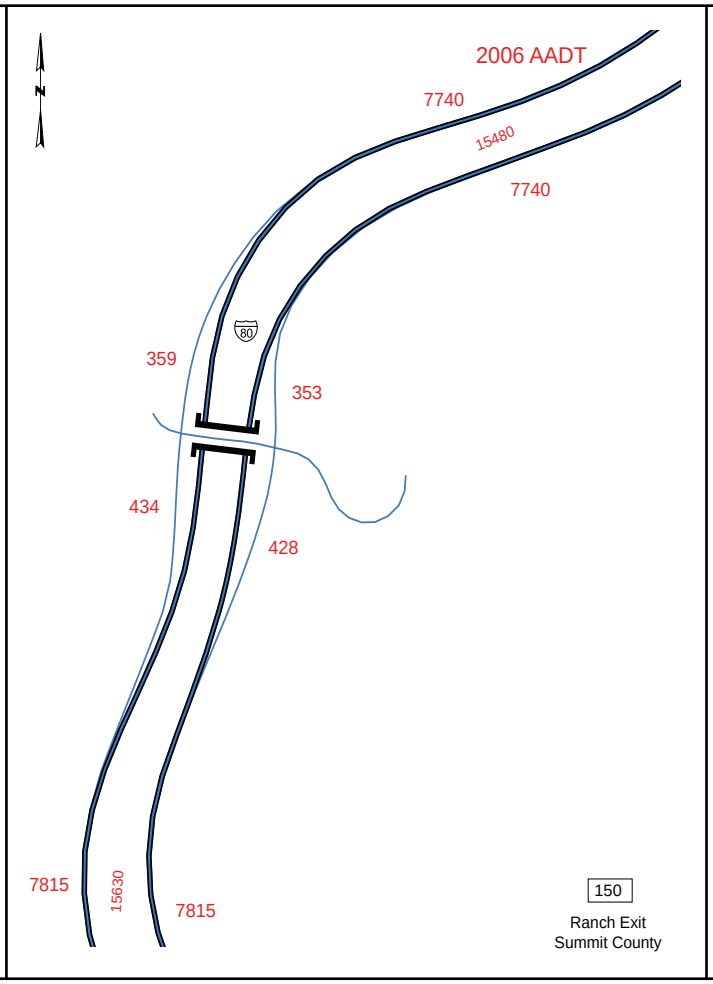
2006 AADT
7740
15480
7740
80
359
353
434
428
7815
15630
7815
150
Ranch Exit
Summit County

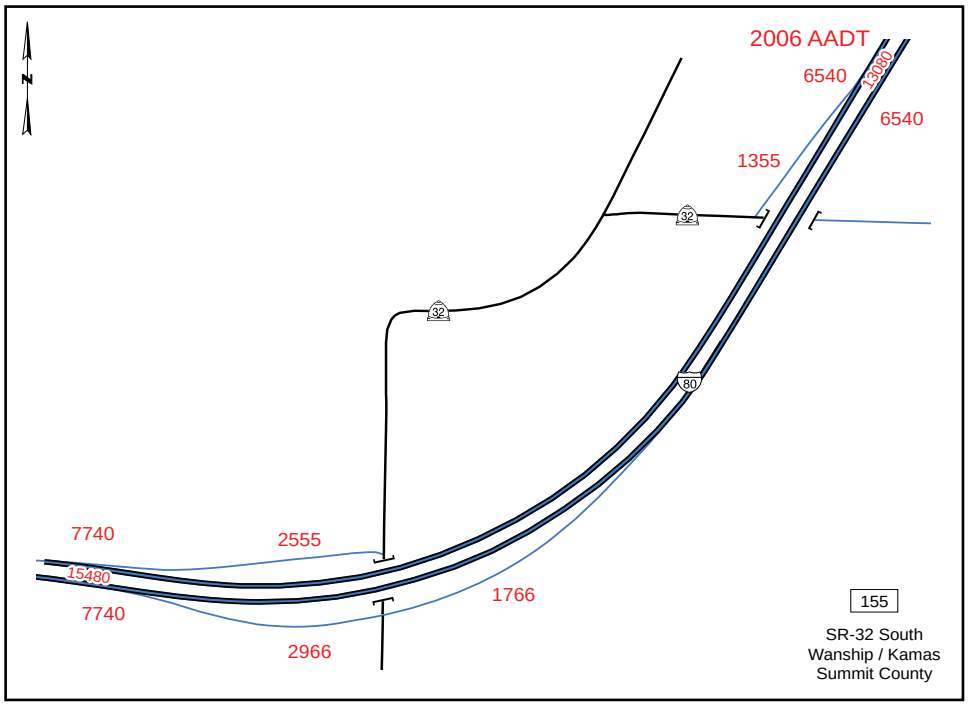
2006 AADT
6540
13080
6540
1355
32
32
80
7740
2555
15480
7740
1766
2966
155
SR-32 South
Wanship / Kamas
Summit County

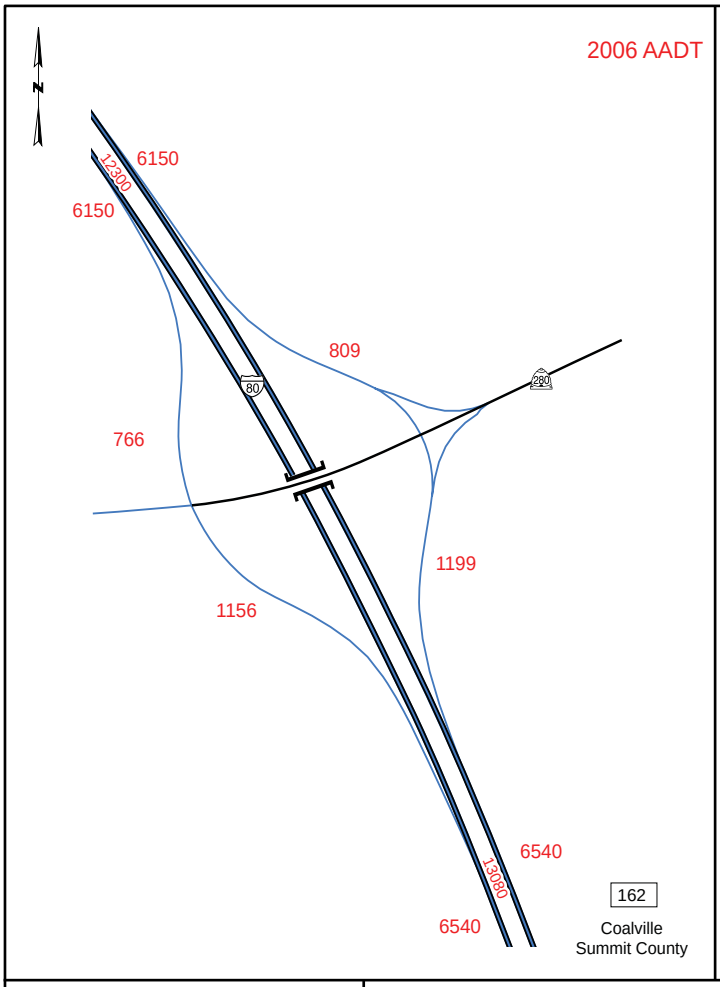
2006 AADT
6150
12300
6150
809
80
280
766
1199
1156
6540
13080
6540
162
Coalville
Summit County

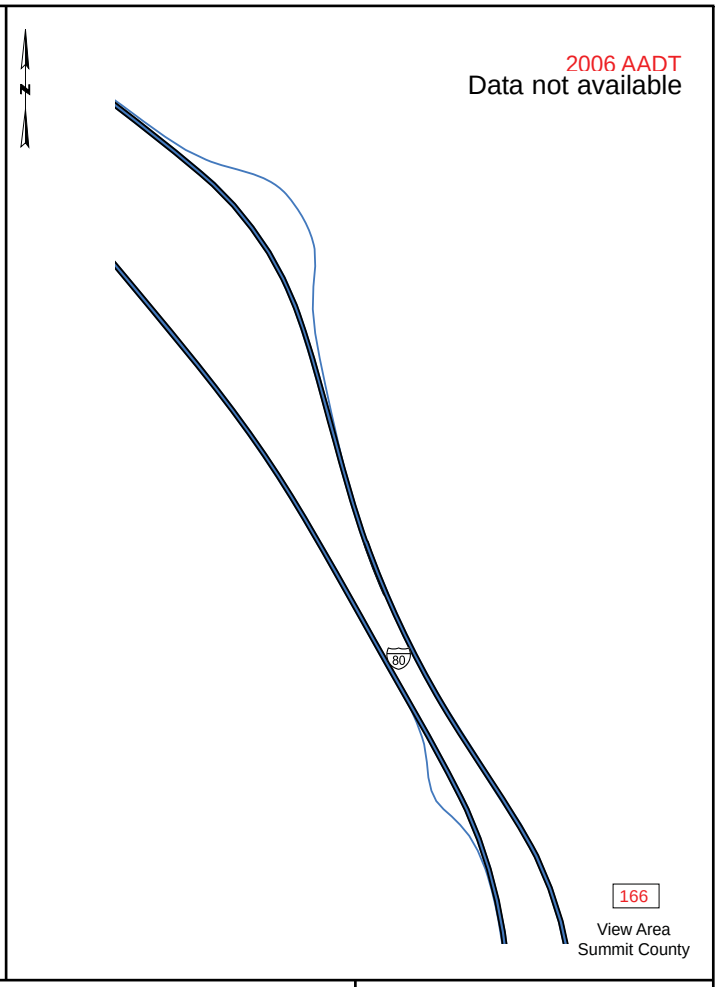
2006 AADT
Data not available
80
166
View Area
Summit County

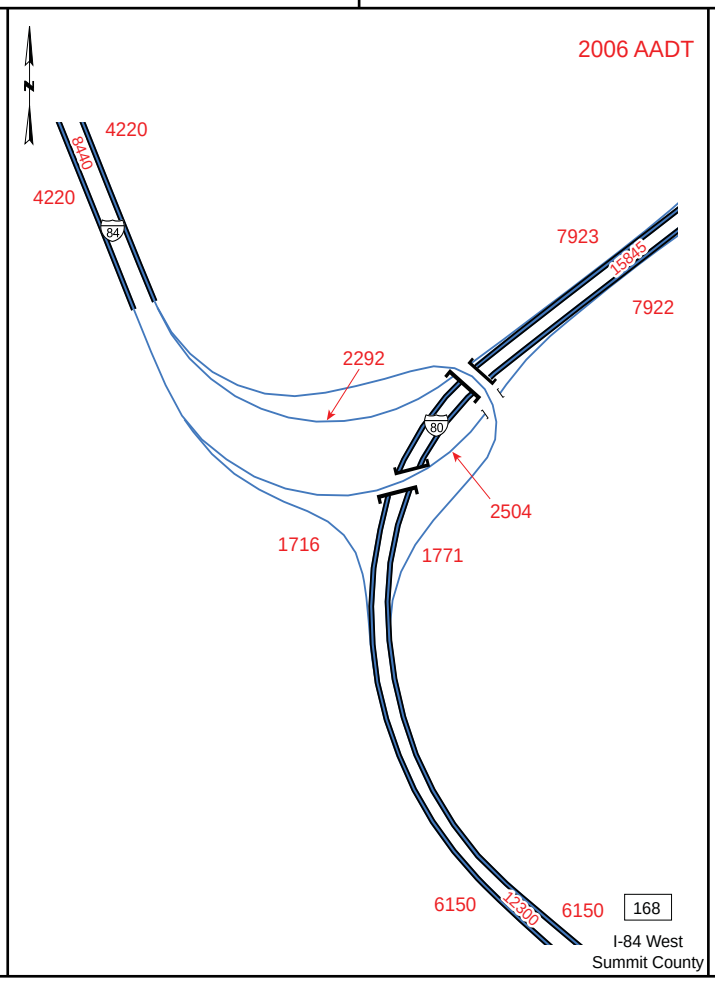
2006 AADT
4220
8440
4220
84
7923
15845
7922
2292
80
2504
1716
1771
6150
12300
6150
168
I-84 West
Summit County

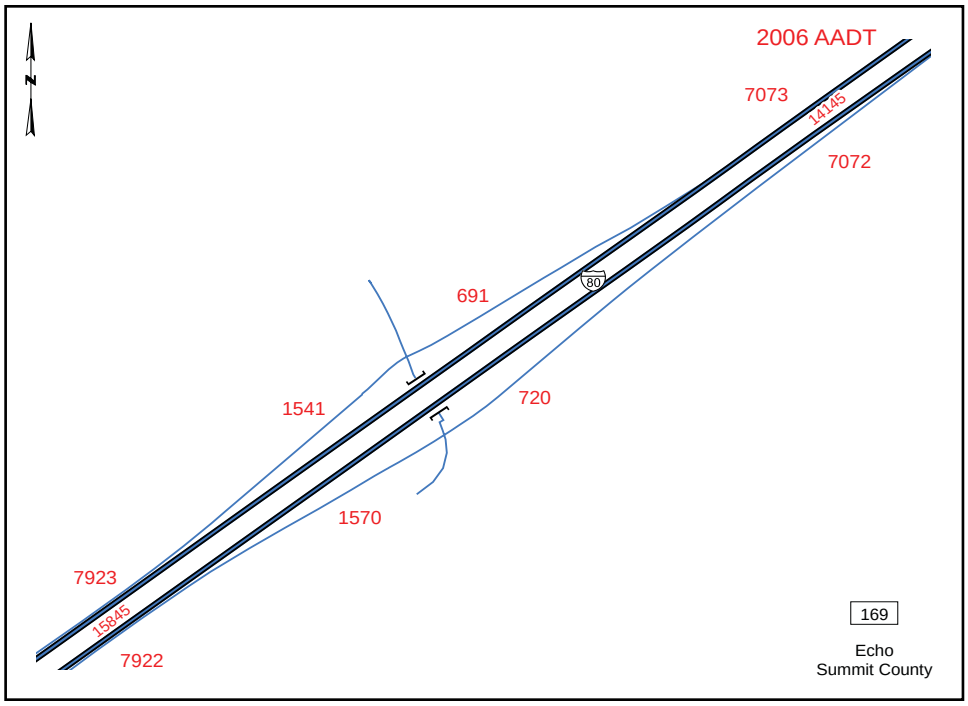
2006 AADT
N
7073
14145
7072
80
691
720
1541
1570
7923
15845
7922
169
Echo
Summit County

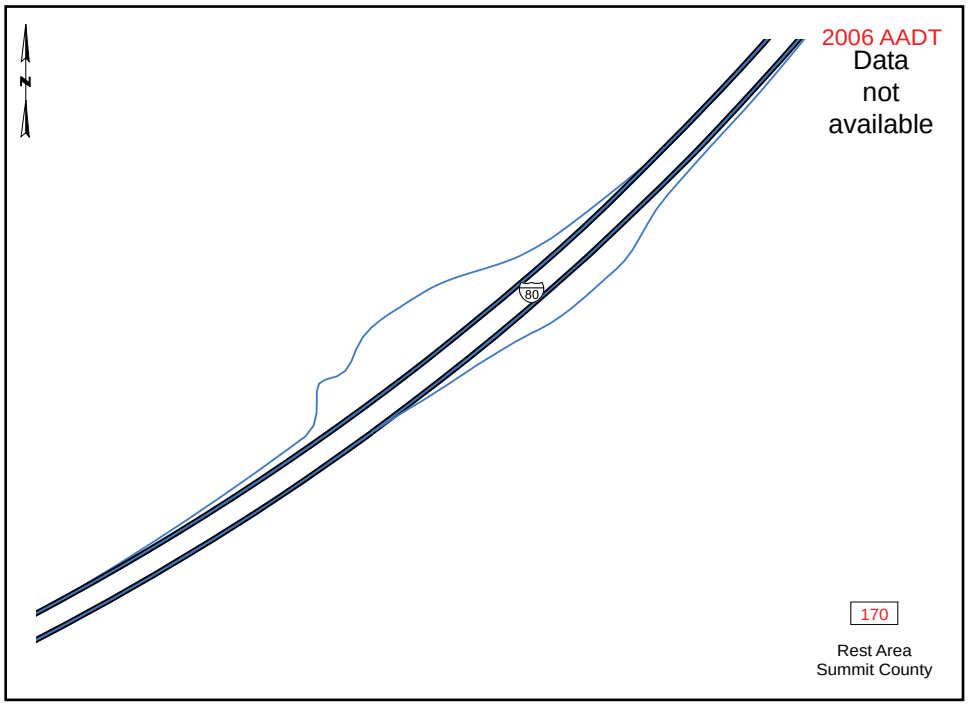
2006 AADT
Data
not
available
N
80
170
Rest Area
Summit County

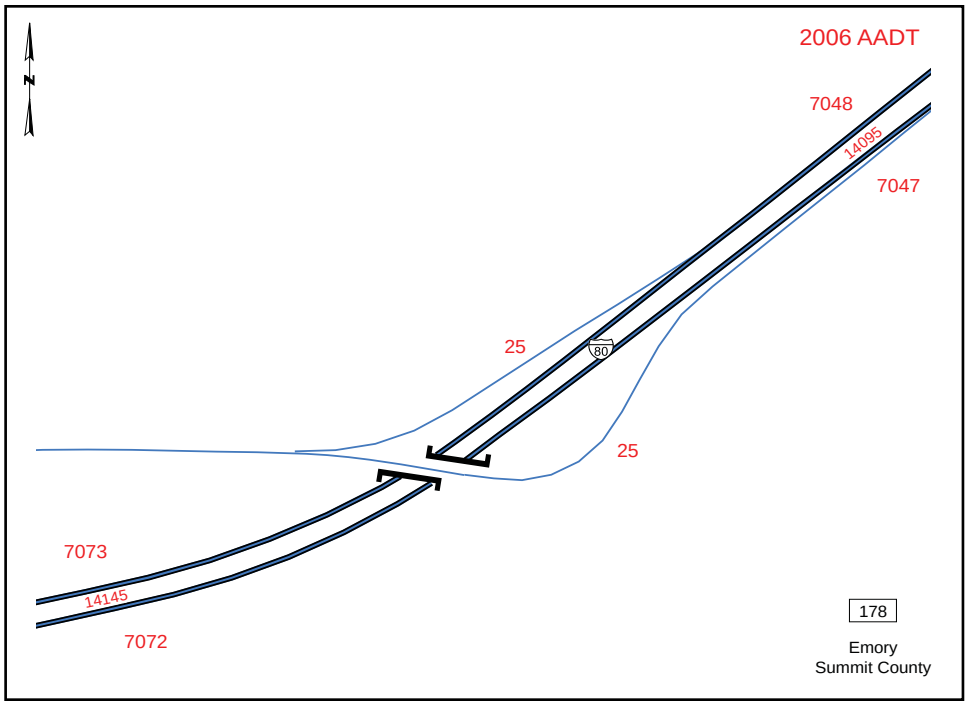
2006 AADT
N
7048
14095
7047
25
80
25
7073
14145
7072
178
Emory
Summit County


2006 AADT
N
6853
13705
6852
224
80
286
419
481
7048
14095
7047
185
Castle Rock
Summit County

2006 AADT
N
6373
12745
6372
215
80
192
695
672
6853
13705
6852
187
Ranch Exit
Summit County

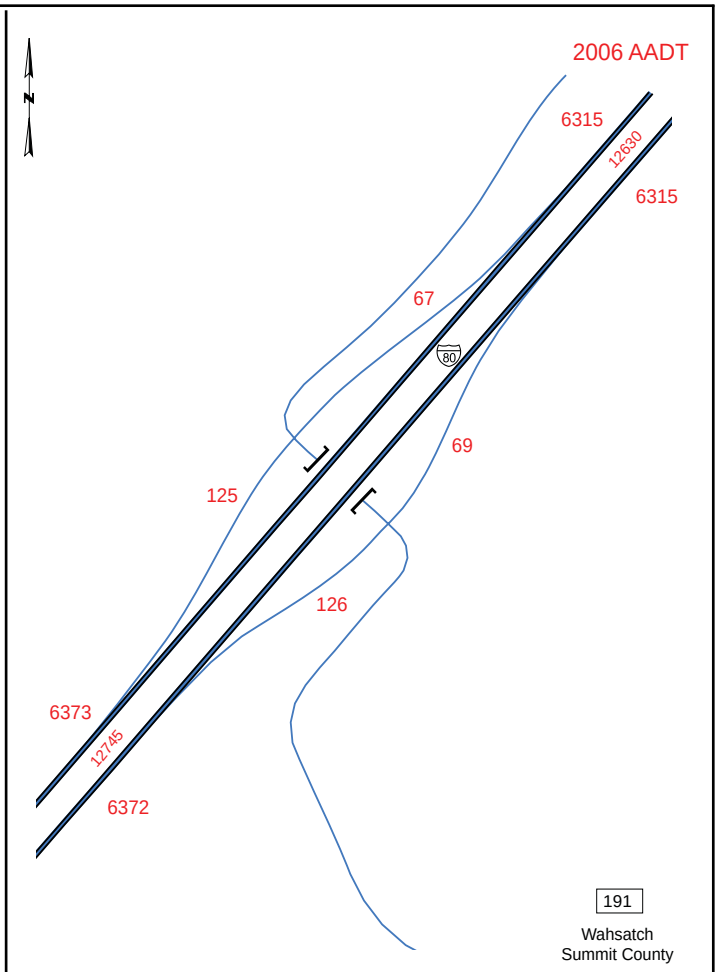
2006 AADT
N
6315
12630
6315
67
80
69
125
126
6373
12745
6372
191
Wahsatch
Summit County