I - 84

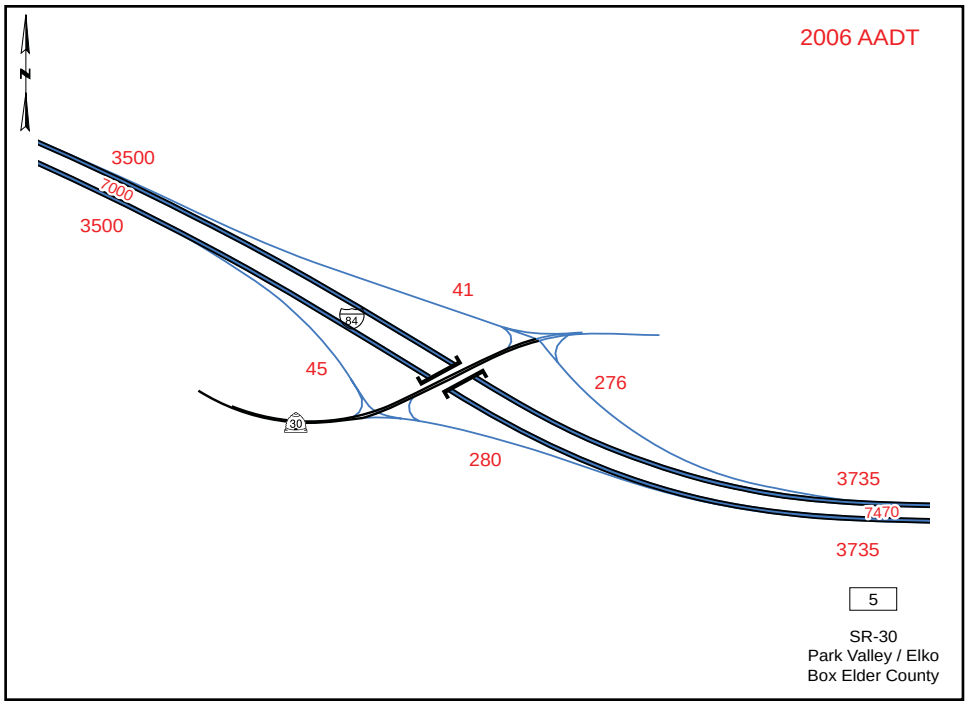
2006 AADT
N
3500
7000
3500
41
84
45
276
30
280
3735
7470
3735
5
SR-30
Park Valley / Elko
Box Elder County

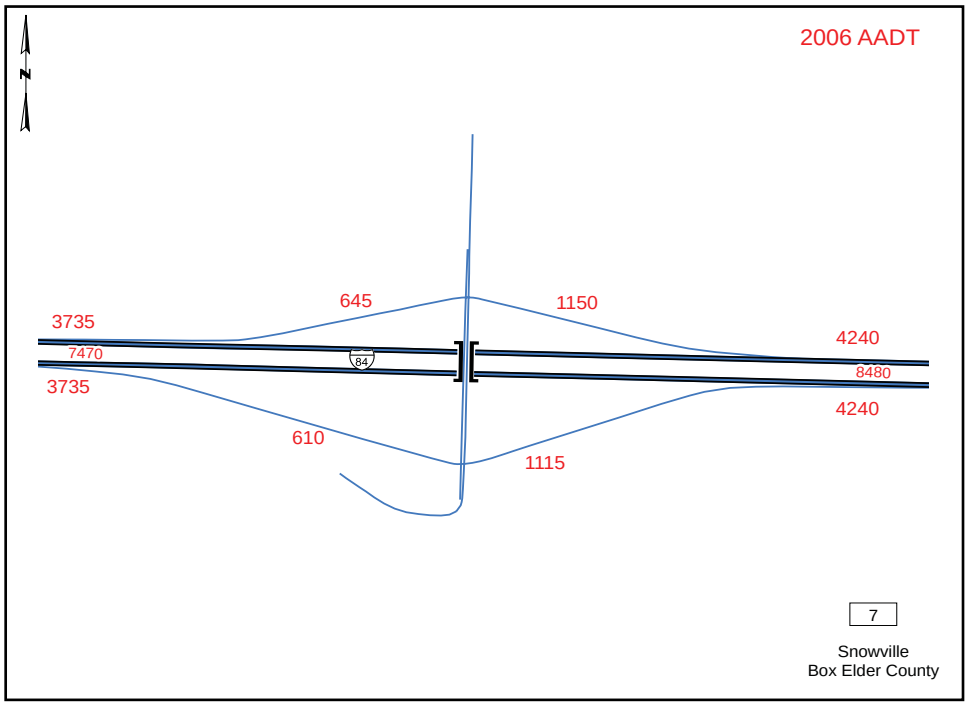
2006 AADT
N
645
1150
3735
4240
7470
84
8480
3735
4240
610
1115
7
Snowville
Box Elder County

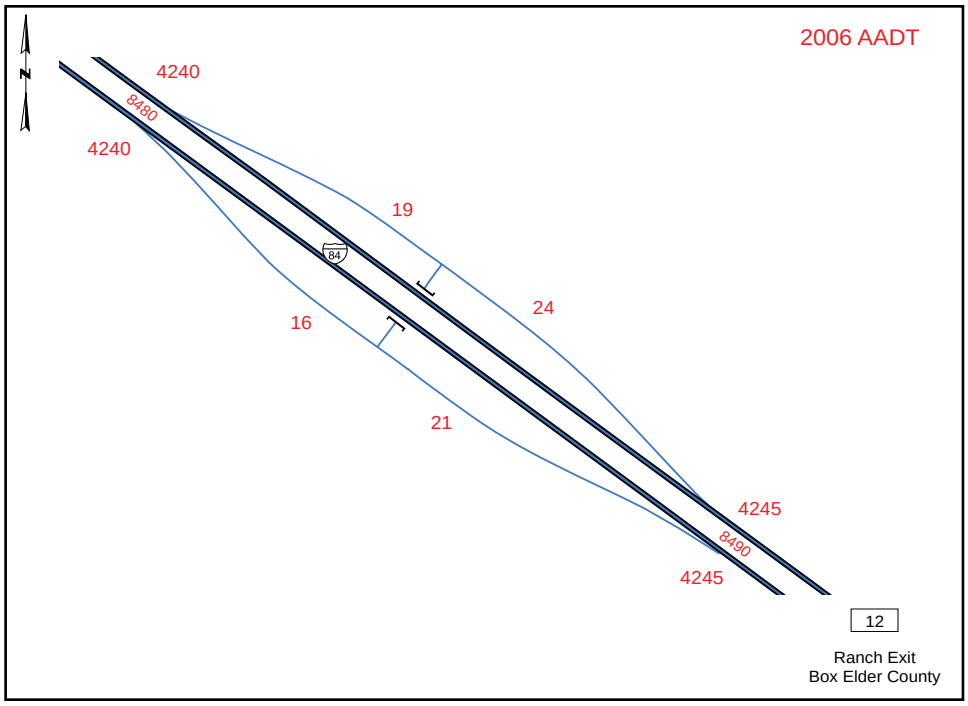
2006 AADT
N
4240
8480
4240
19
84
24
16
21
4245
8490
4245
12
Ranch Exit
Box Elder County

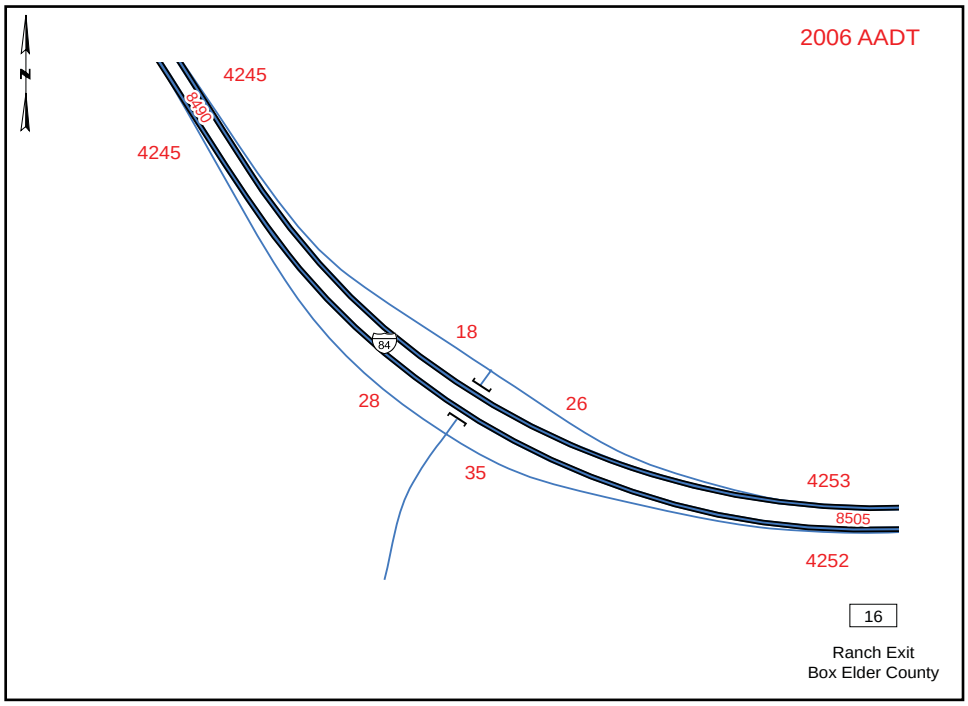
2006 AADT
N
4245
8490
4245
18
84
28
26
35
4253
8505
4252
16
Ranch Exit
Box Elder County

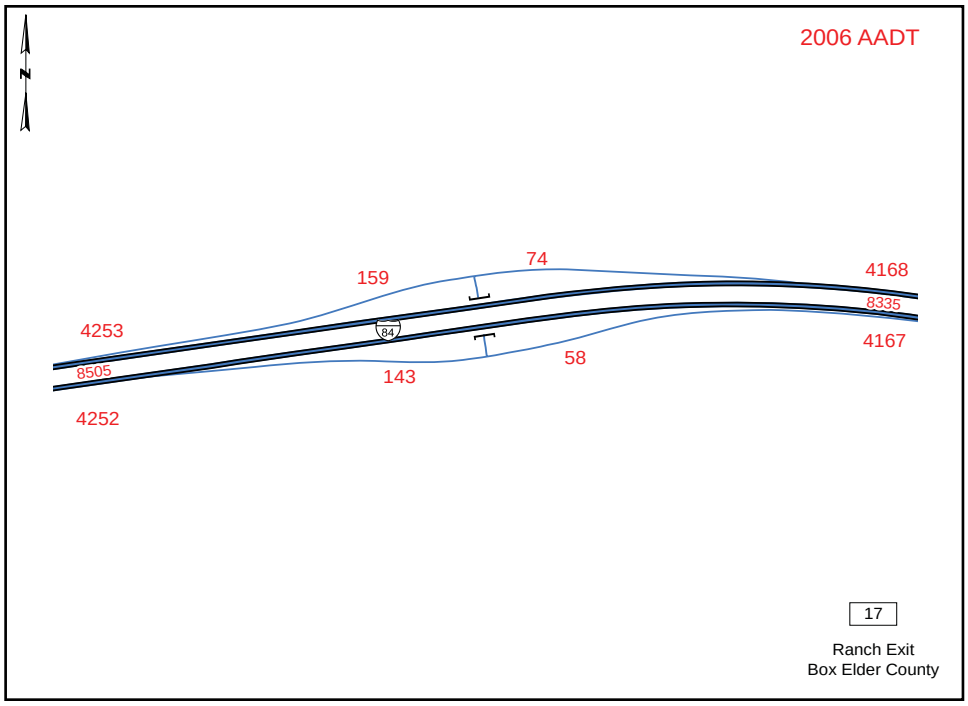
2006 AADT
N
159
74
4168
8335
4253
84
4167
8505
143
58
4252
17
Ranch Exit
Box Elder County

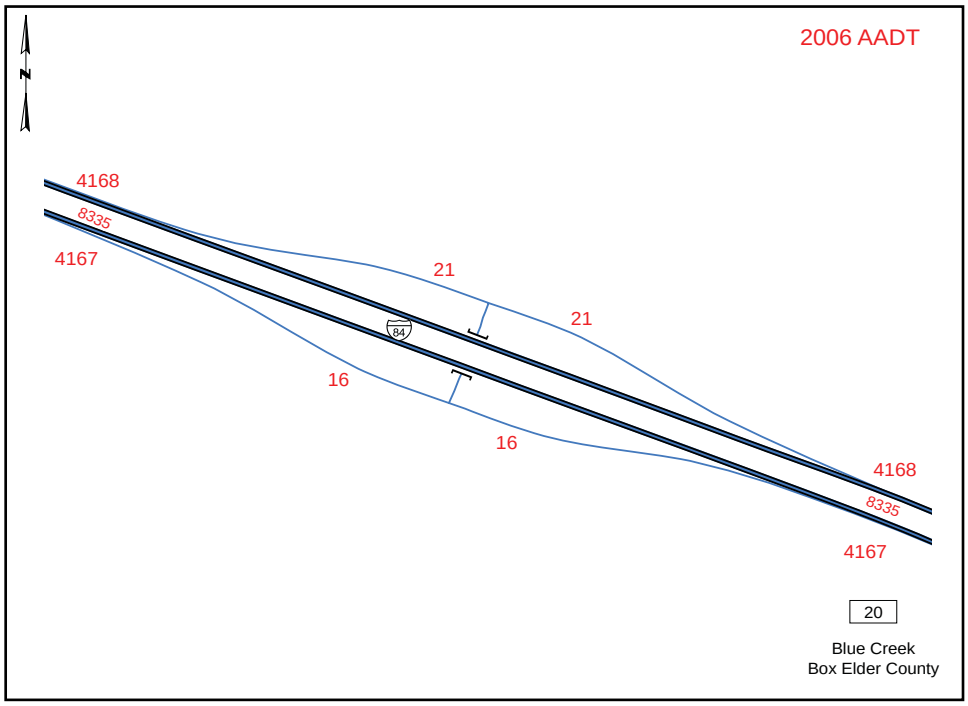
2006 AADT
N
4168
8335
4167
21
21
84
16
16
4168
8335
4167
20
Blue Creek
Box Elder County

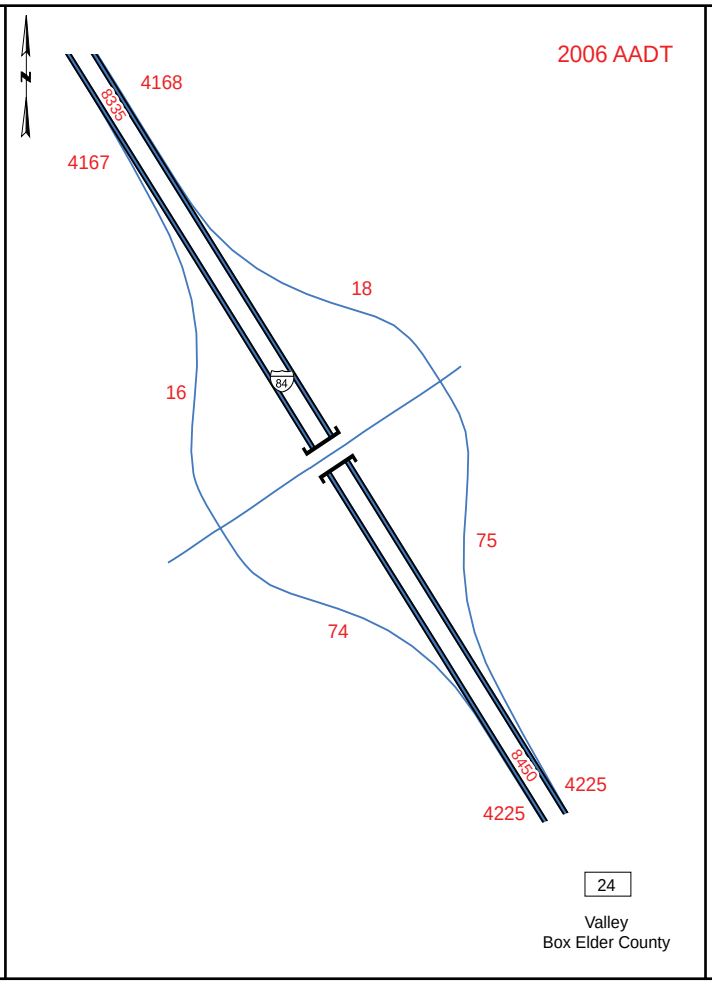
2006 AADT
N
4168
8335
4167
18
16
84
75
74
8450
4225
4225
24
Valley
Box Elder County

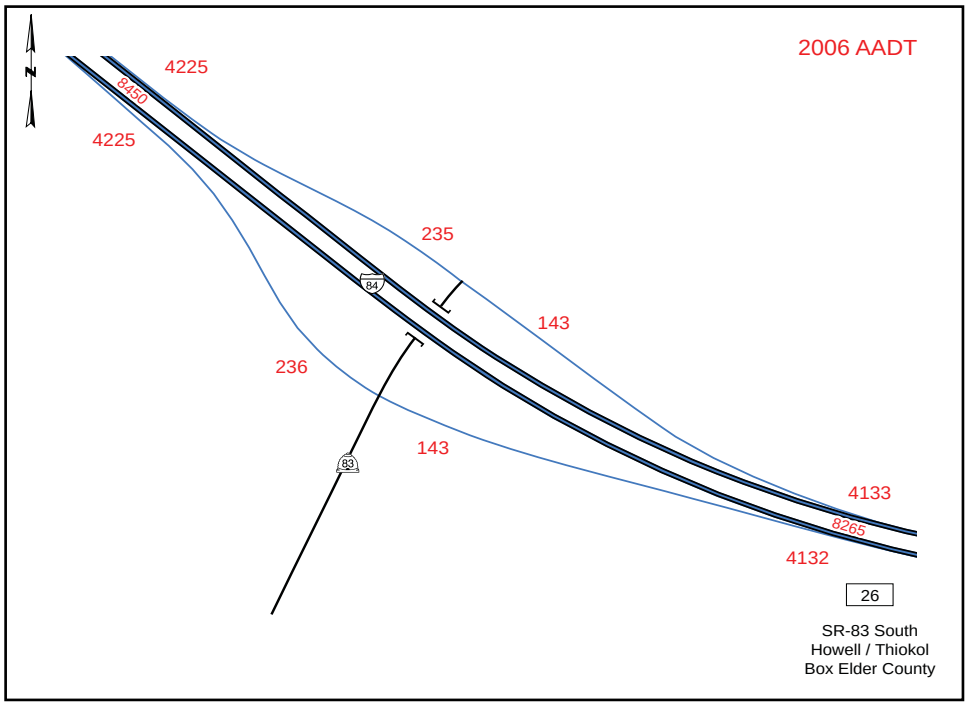
2006 AADT
N
4225
8450
4225
235
84
143
236
143
83
4133
8265
4132
26
SR-83 South
Howell / Thiokol
Box Elder County

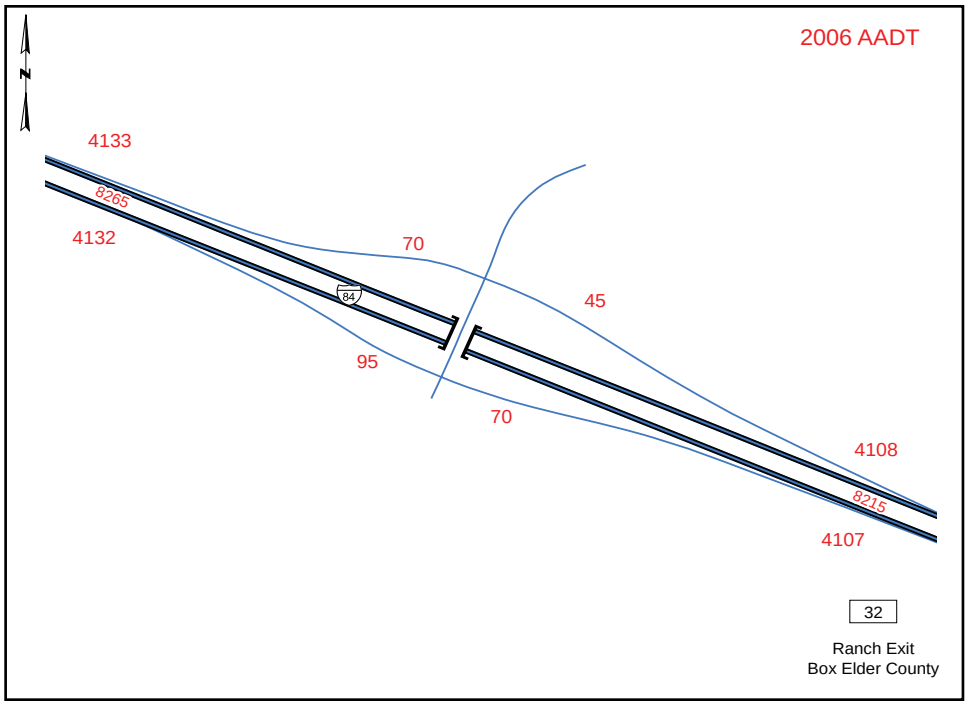
2006 AADT
N
4133
8265
4132
70
84
45
95
70
4108
8215
4107
32
Ranch Exit
Box Elder County

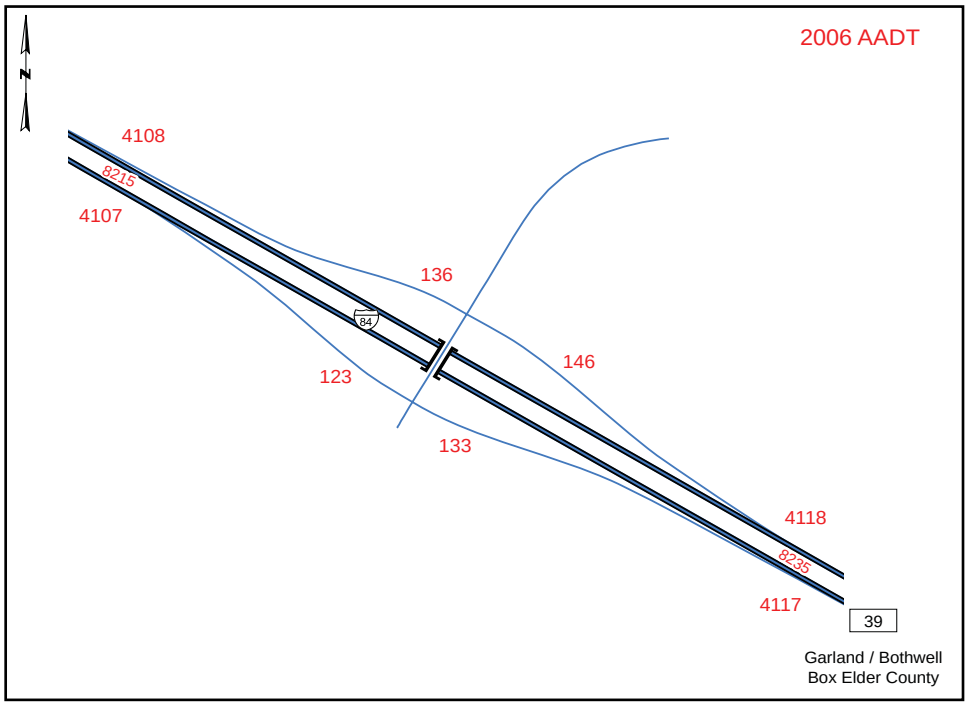
2006 AADT
N
4108
8215
4107
136
84
146
123
133
4118
8235
4117
39
Garland / Bothwell
Box Elder County

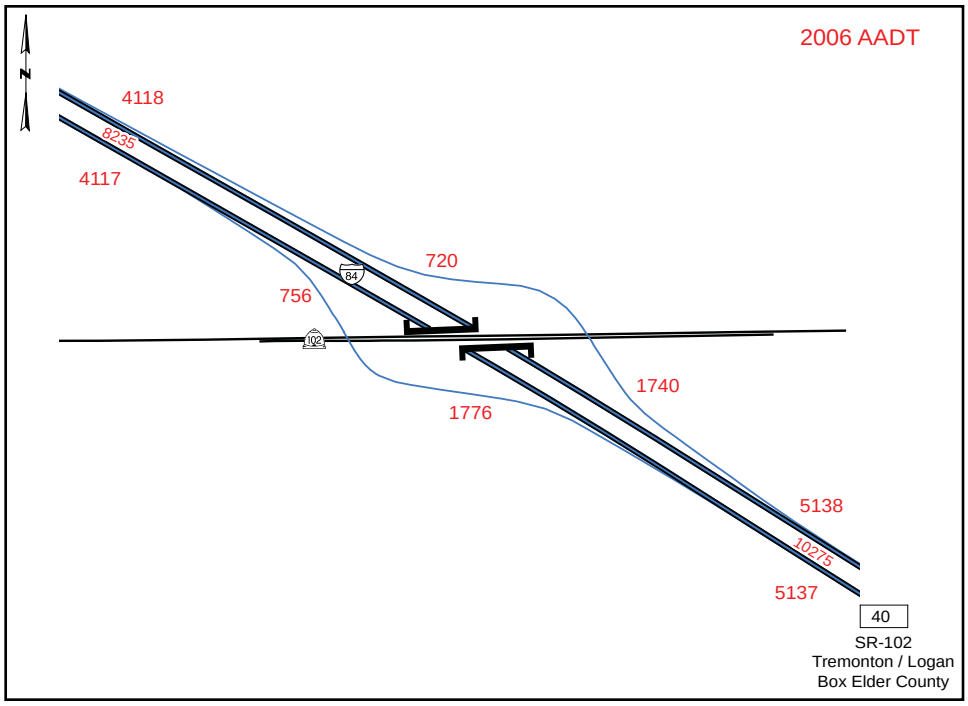

40

SR-102
Tremonton / Logan
Box Elder County

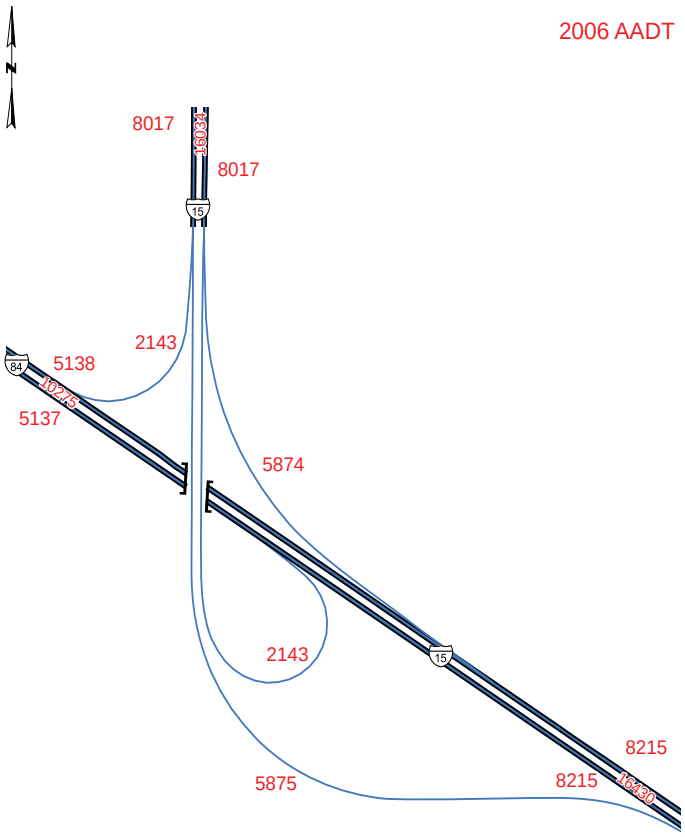

41

I-15 North
Pocatello
Box Elder County

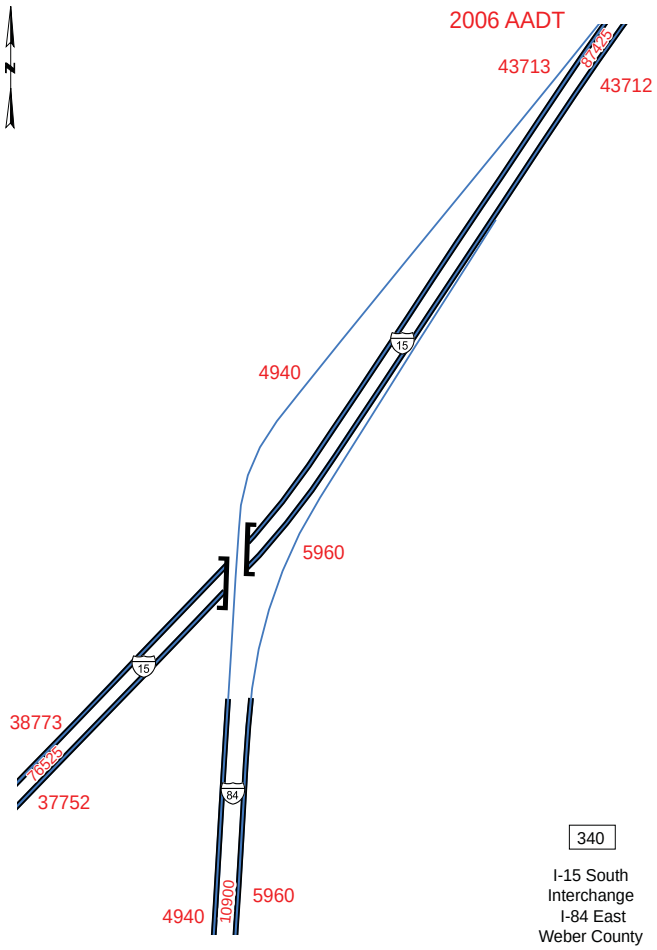

340

I-15 South
Interchange
I-84 East
Weber County

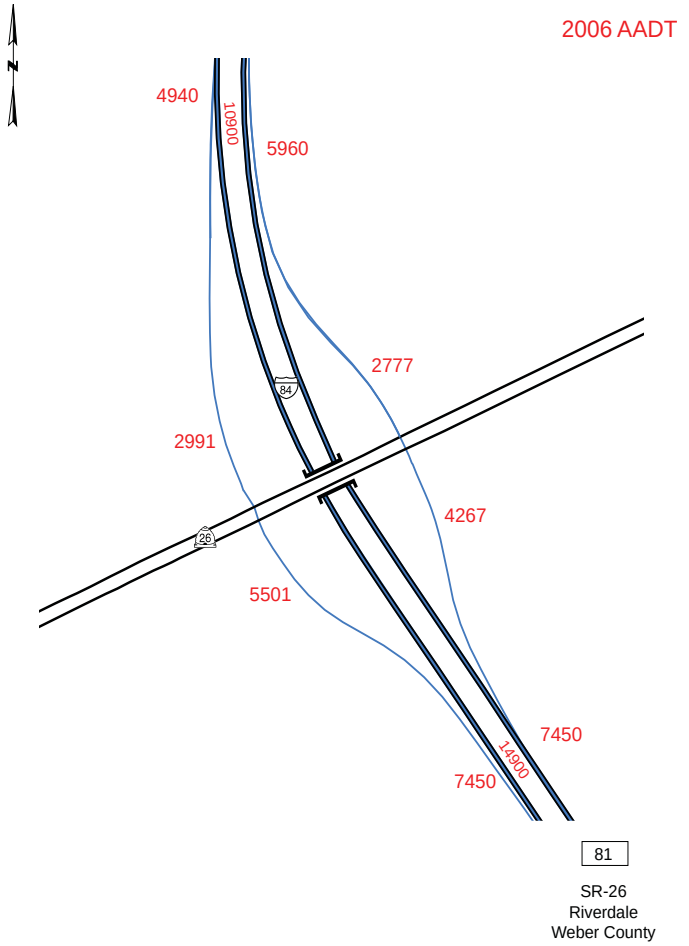
2006 AADT
N
4940
10900
5960
2777
84
2991
4267
26
5501
7450
14900
7450
81
SR-26
Riverdale
Weber County

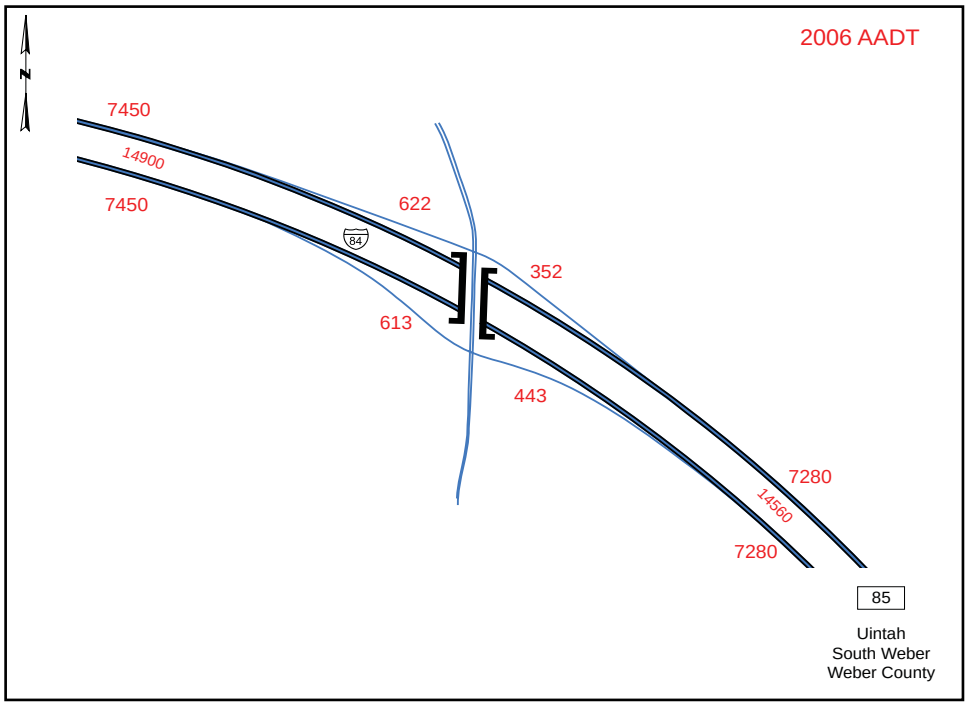
2006 AADT
N
7450
14900
7450
622
84
352
613
443
7280
14560
7280
85
Uintah
South Weber
Weber County

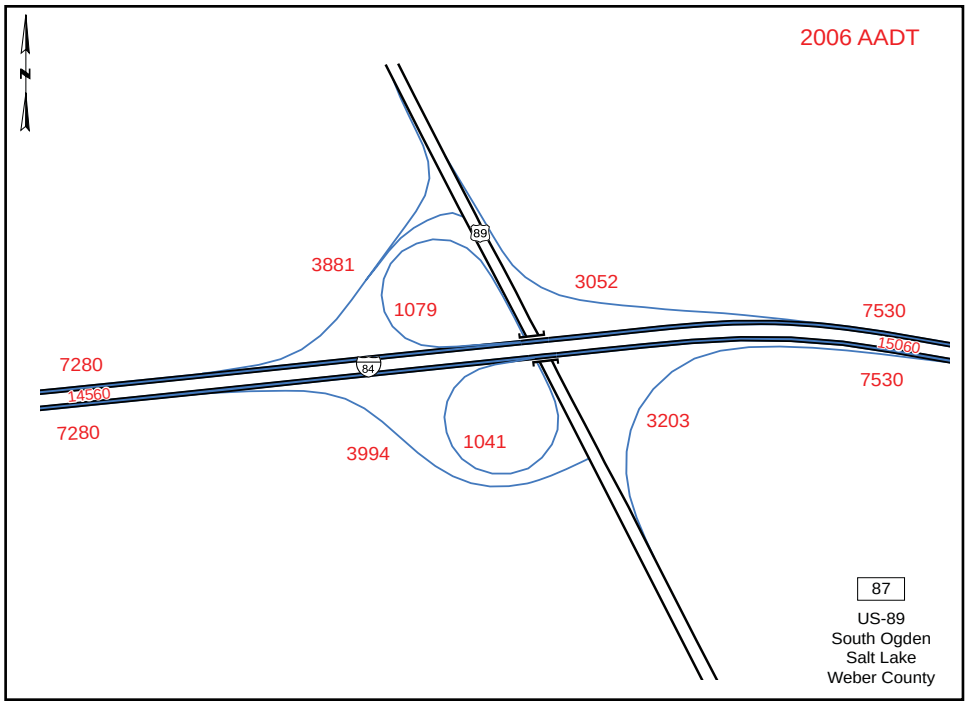
2006 AADT
N
89
3881
3052
1079
7530
15060
7280
84
14560
7530
7280
3203
1041
3994
87
US-89
South Ogden
Salt Lake
Weber County

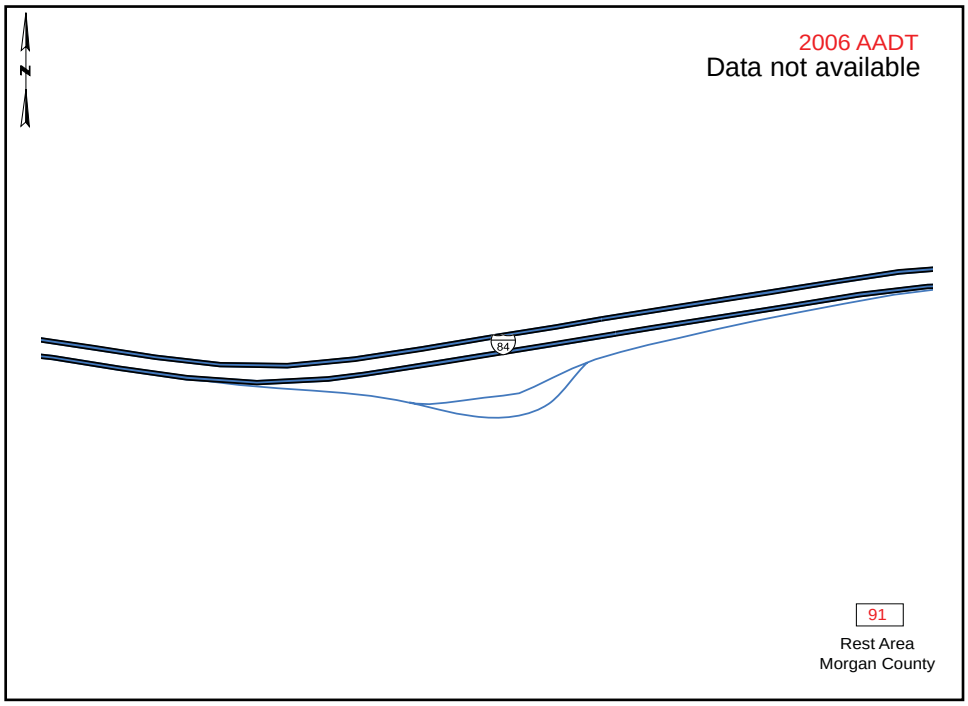
2006 AADT
Data not available
N
84
91
Rest Area
Morgan County


2006 AADT
N
7530
15060
7530
467
167
7063
14125
7062
84
468
92
SR-167
Mt. Green / Huntsville
Morgan County

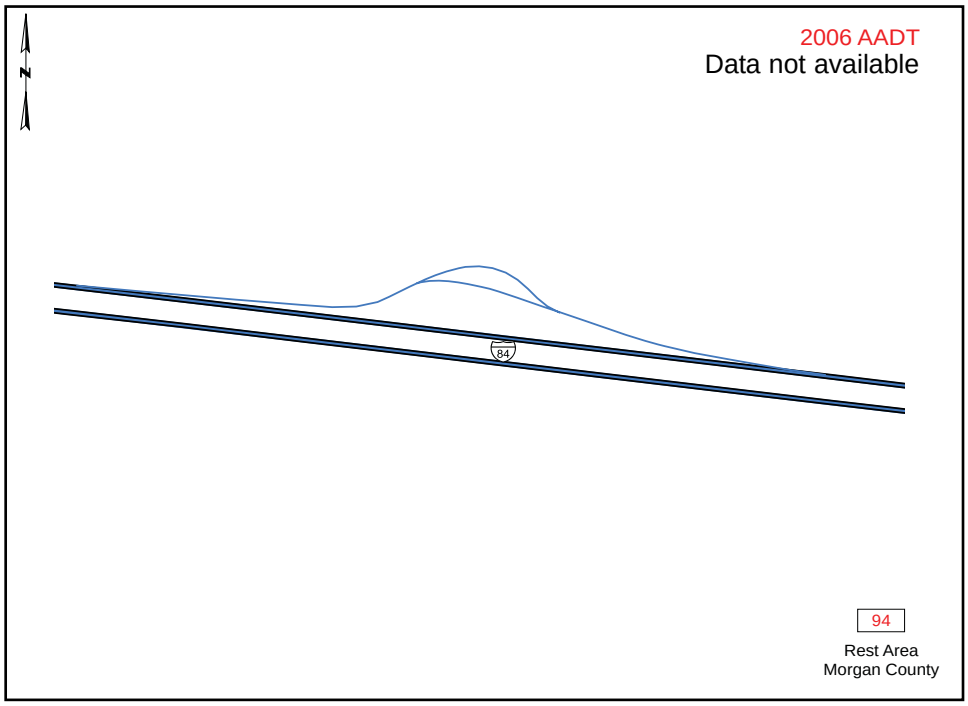
2006 AADT
Data not available
N
84
94
Rest Area
Morgan County

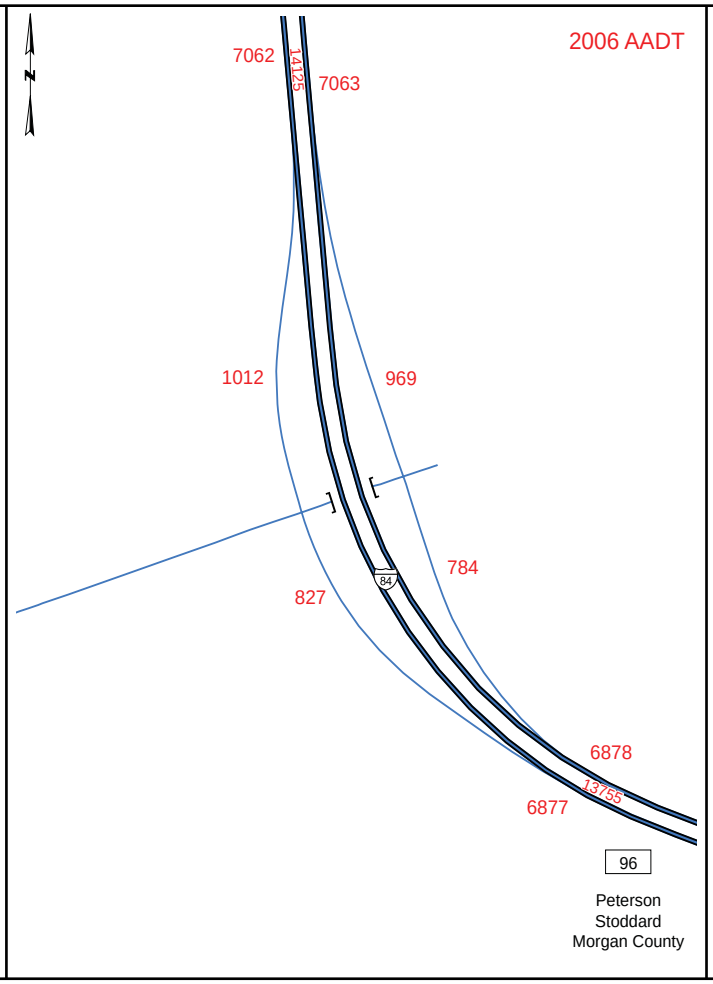
2006 AADT
N
7062
14125
7063
1012
969
784
827
84
6878
13755
6877
96
Peterson
Stoddard
Morgan County

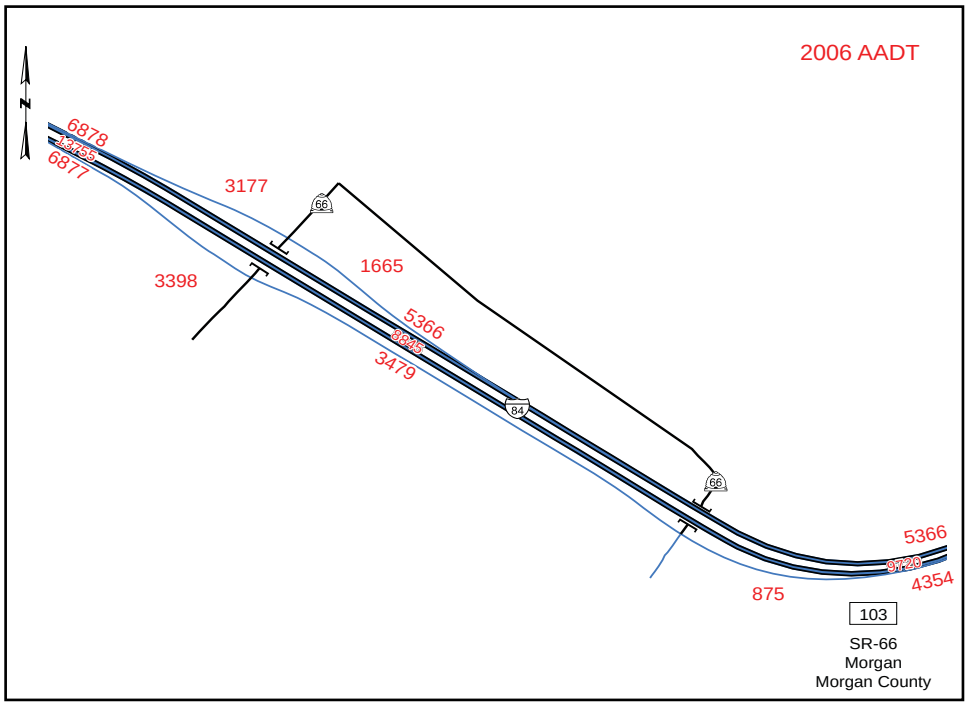
2006 AADT
N
6878
13755
6877
3177
66
1665
3398
5366
9845
3479
84
66
5366
9720
4354
875
103
SR-66
Morgan
Morgan County

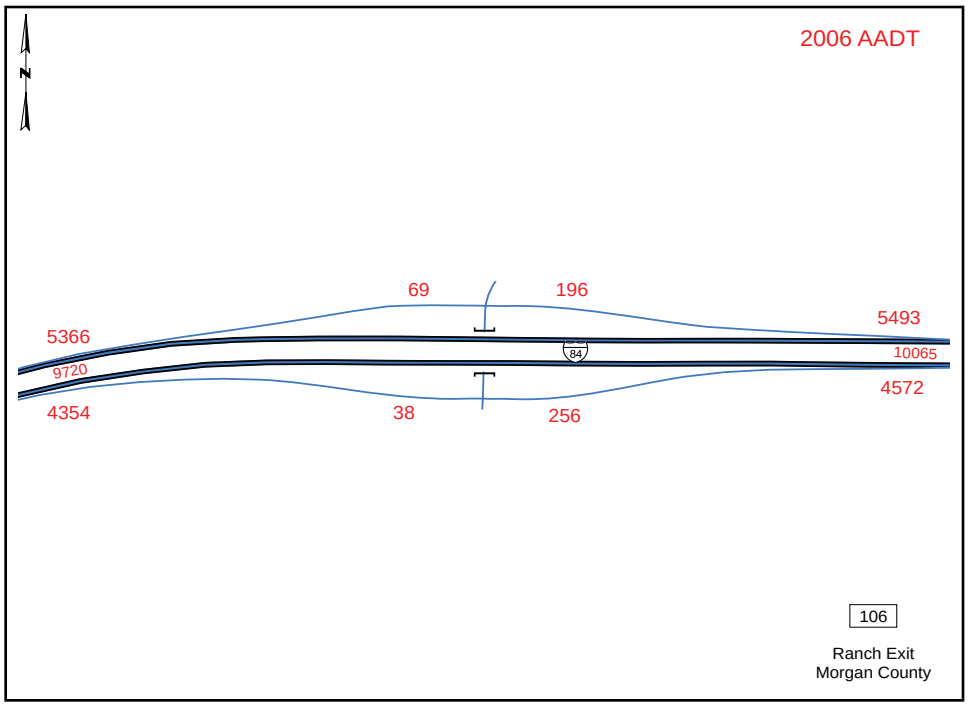

UDOT: Cartography Section

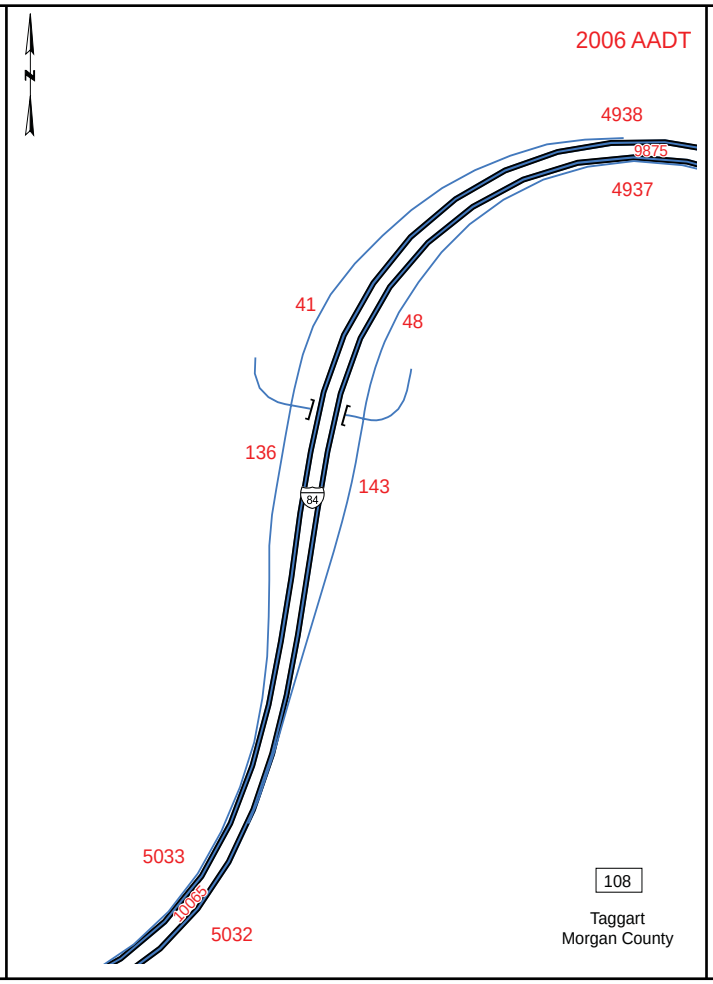
2006 AADT
N
4938
9875
4937
41
48
136
143
84
5033
10065
5032
108
Taggart
Morgan County

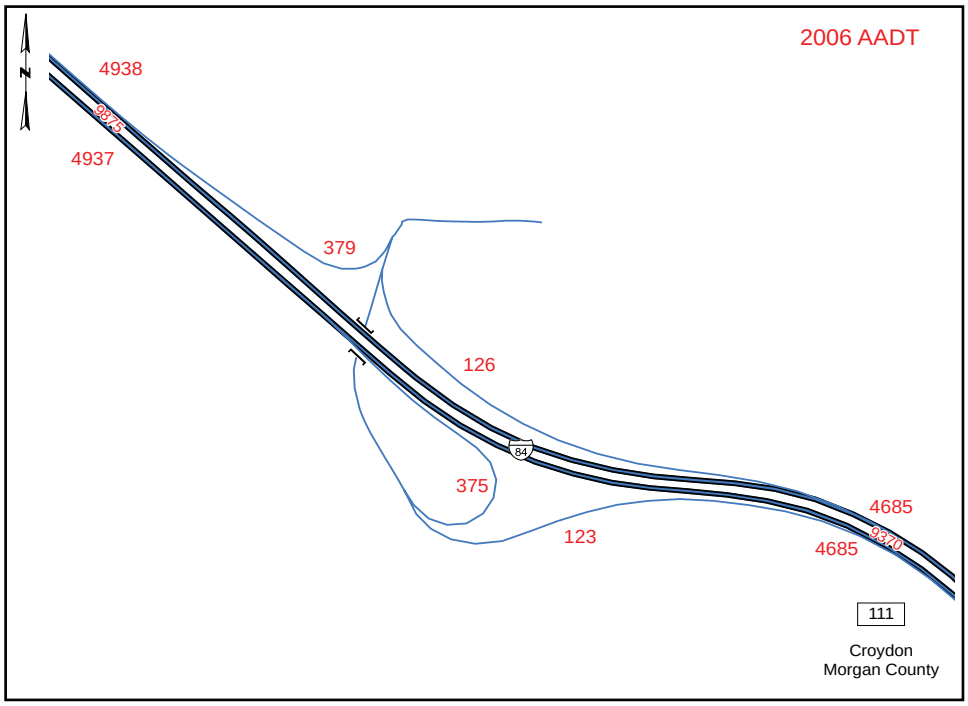
2006 AADT
N
4938
9875
4937
379
126
84
375
123
4685
9370
4685
111
Croydon
Morgan County

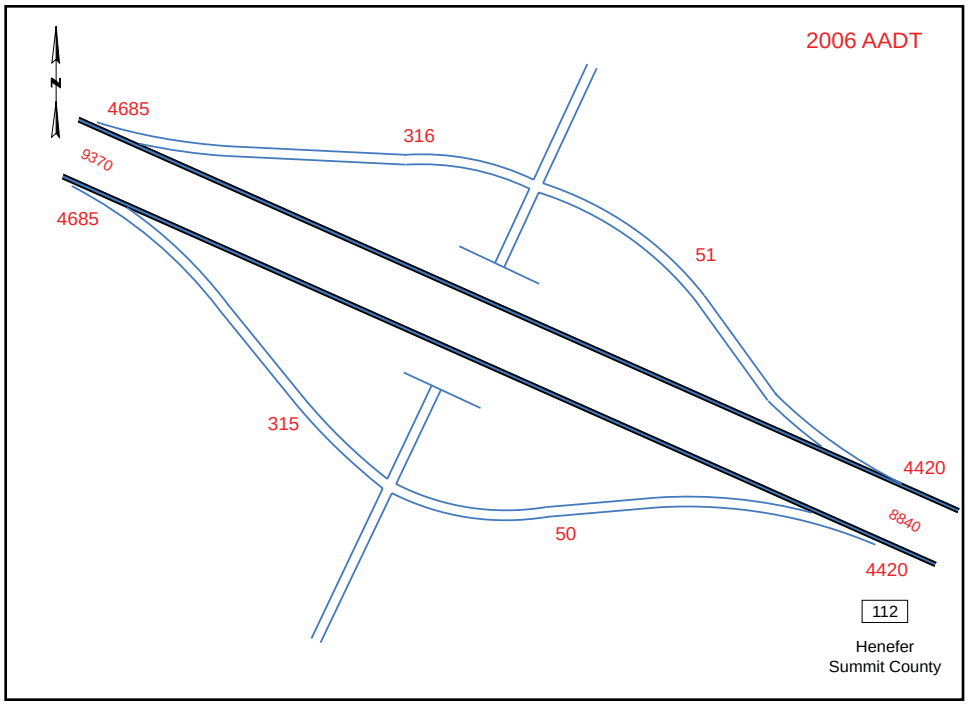
2006 AADT
N
4685
316
9370
4685
51
315
4420
8840
50
4420
112
Henefer
Summit County

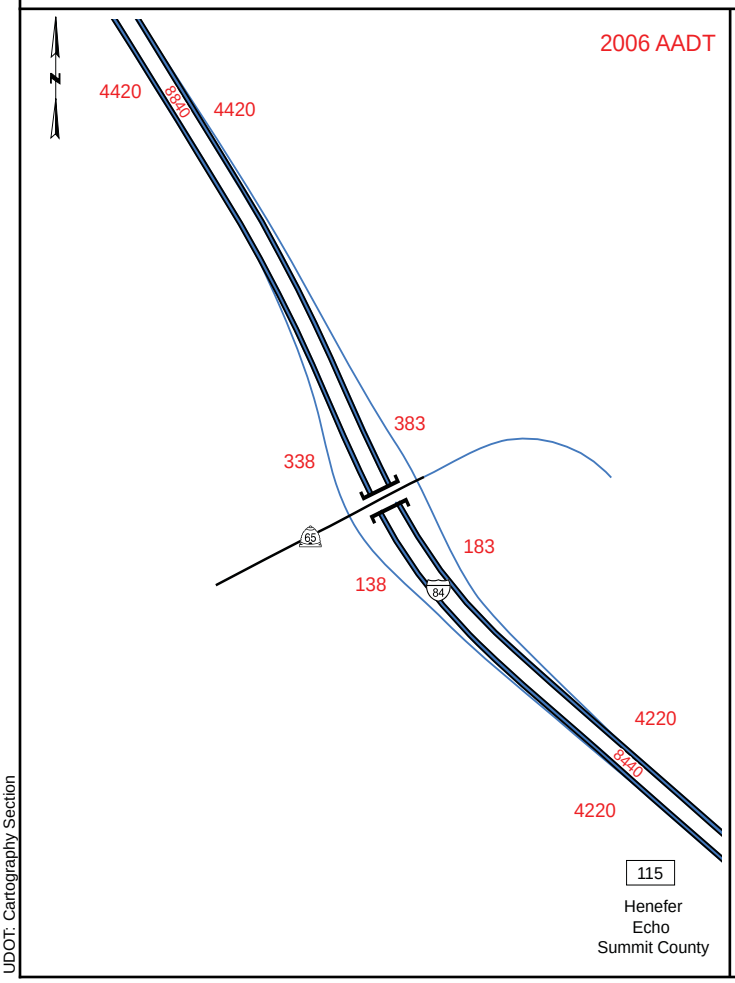
2006 AADT
N
4420
8840
4420
383
338
65
183
138
84
4220
8840
4220
115
Henefer
Echo
Summit County

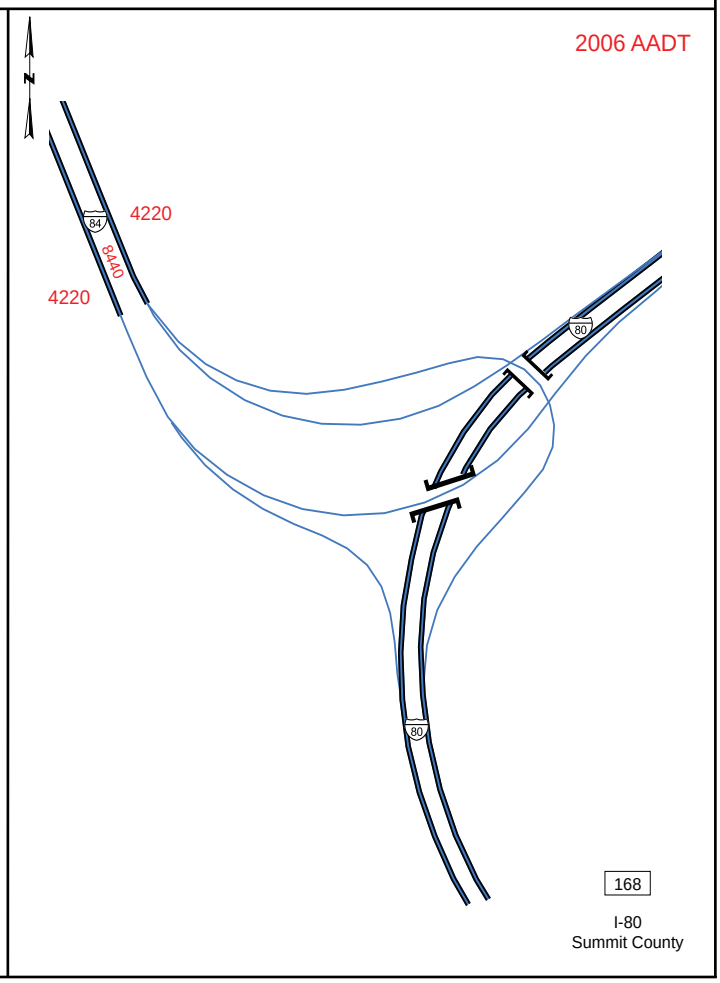
2006 AADT
N
84
4220
8440
4220
80
80
168
I-80
Summit County