CONTINUOUS FLOW INTERSECTION

HOW TO NAVIGATE A CONTINUOUS FLOW INTERSECTION

UDOT is building a new type of intersection at 3500 South and Bangerter Highway. The Continuous Flow Intersection (CFI) will improve traffic flow while keeping the length and cost of construction at a minimum. The CFI should be completed in late Summer 2007.

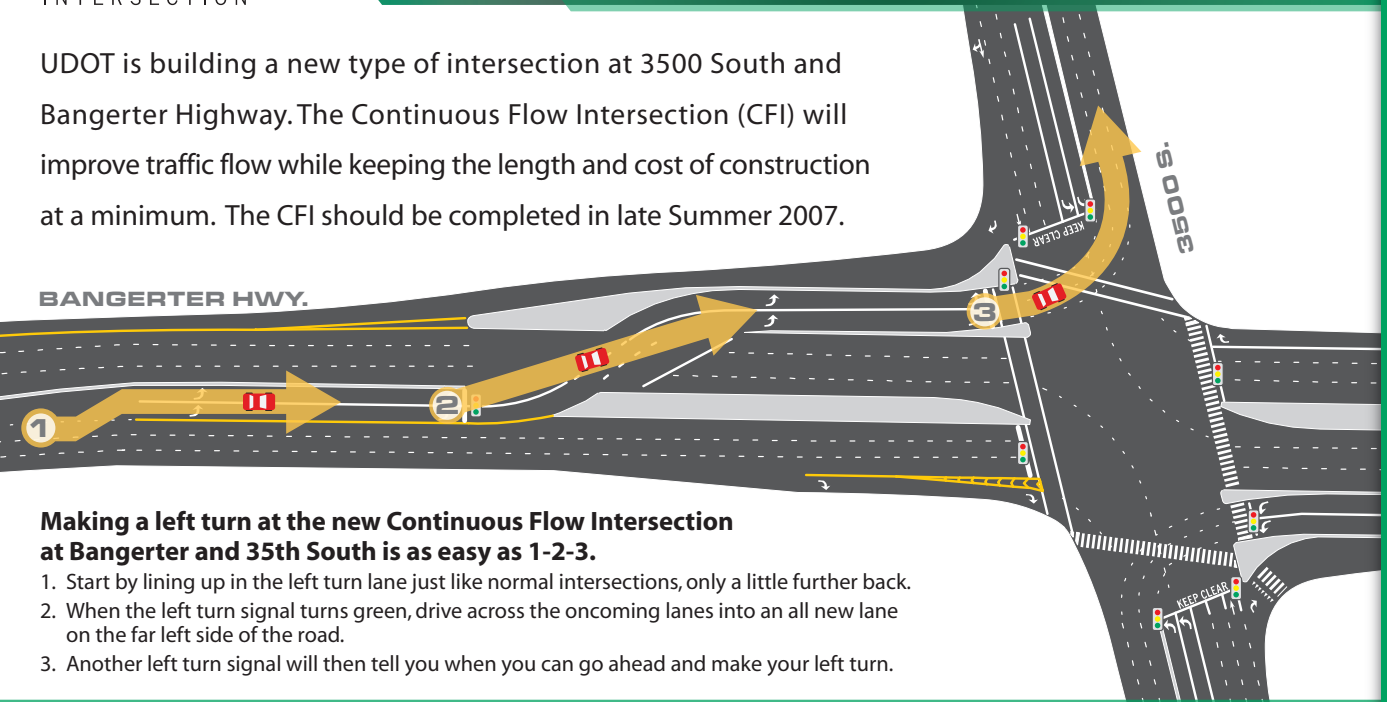

Making a left turn at the new Continuous Flow Intersection at Bangerter and 35th South is as easy as 1-2-3.

1. Start by lining up in the left turn lane just like normal intersections, only a little further back.
2. When the left turn signal turns green, drive across the oncoming lanes into an all new lane on the far left side of the road.
3. Another left turn signal will then tell you when you can go ahead and make your left turn.

STRAIGHT:

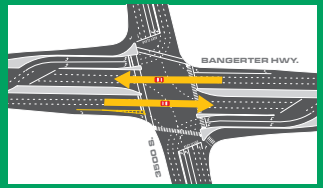

Proceed as you normally would but watch for another light just past the intersection. It's possible to encounter a red light here, which allows left turning cars to cross in front of you.

RIGHT TURN:

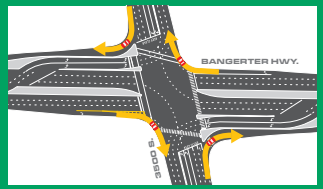

Be sure to yield to traffic, cyclists and pedestrians. Make your turn, merge with traffic and keep on going.

LEFT TURN (onto Bangerter Highway):

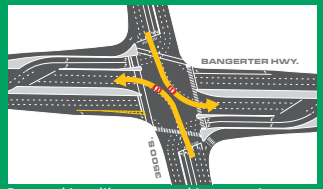

Proceed just like a normal intersection, but watch for another light just past the intersection. You may see a red light here, which allows left turning cars to cross in front of you.

UDOT Connecting Communities

Questions & Construction Info: www.udot.utah.gov/cfi | (801) 975-4823 | chiggins@utah.gov